



County Development Plan
2013-2019

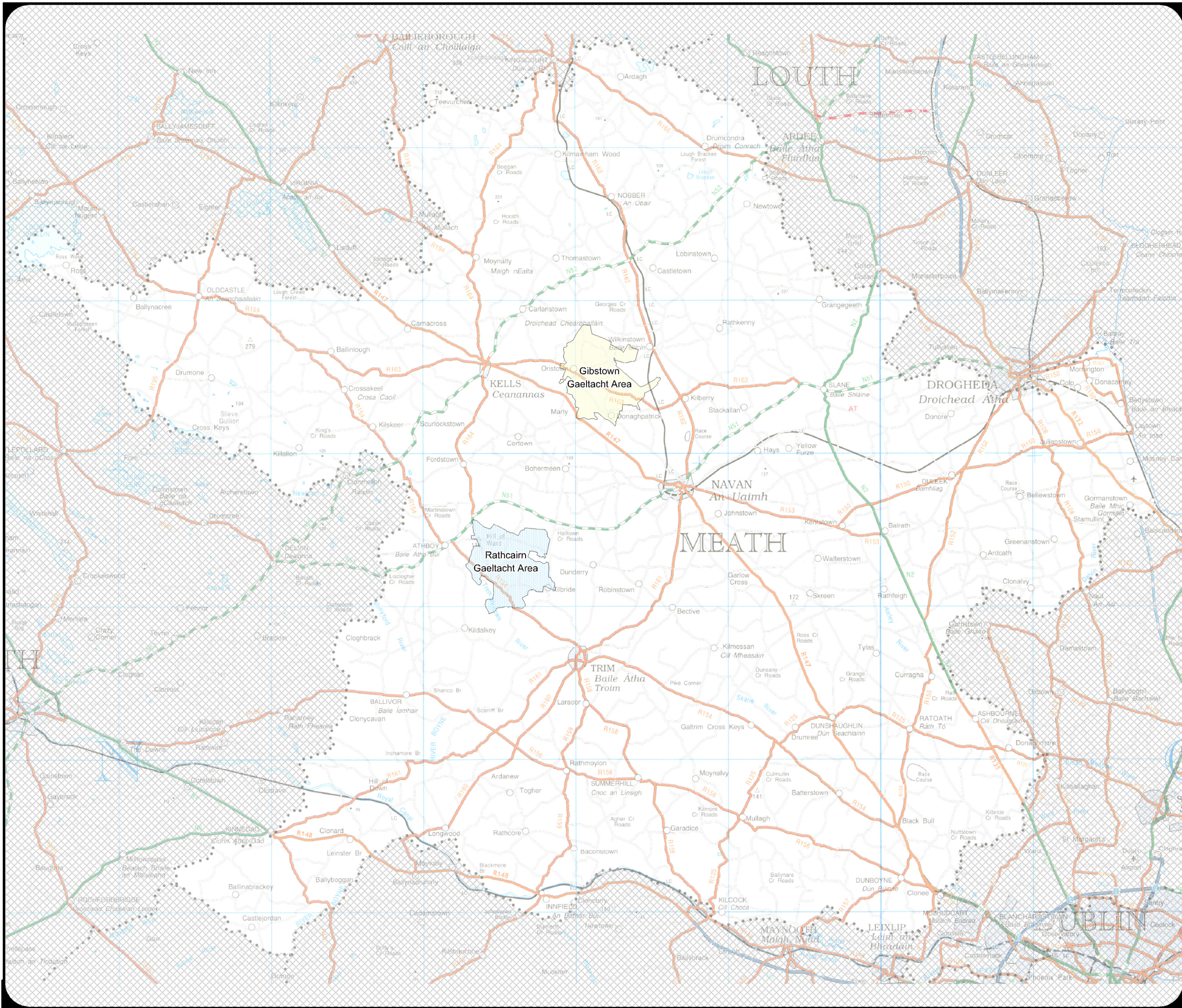
Map 10.5 Gaeltacht Areas
Rathcairn & Gibstown

DRAFT

Date:
28th May 2012

LEGEND

-  Rathcairn Gaeltacht Area
-  Gibstown Gaeltacht Area



Note: Details shown on this map are for information purposes only. Further details on any item should be clarified with Meath County Council. This map has been produced by Meath County Council with available Local Authority and Ordnance Survey base data.
© Ordnance Survey Ireland & Government of Ireland, Meath 2012/31/CCMA
NOTE - UNAUTHORISED REPRODUCTION OF THIS MAP INFRINGES STATE COPYRIGHT.

Planning Department
Meath County Council
Abbey Mall,
Abbey Road,
Navan, Co. Meath
Tel: (046) 9097000
Fax: (046) 9097001
e-mail: forwardplanning@meathcoco.ie
web: <http://countydevelopmentplan.meath.ie>

Scale:
Drawing N.T.S.
Mapinfo File:
O:\Mapdata\workspace\County_Plan_2013\Gaeltacht.wor
Drawn By: S.K. GIS Technician