










County Development Plan
2013-2019





Map 6.1 - Key Transportation
Corridors, Nodes & Networks.

ADOPTED Date: 17th Dec 2012

LEGEND

-  Large Growth Town 1
-  Large Growth Town 2
-  Moderate Sustainable Growth Town
-  Major Transportation Interchanges, Navan, Dunboyne & Drogheda
-  Strategic Bus Transport Corridors
- Strategic Rail Corridors**
 -  Existing Passenger Rail Network (County Meath)
 -  Pace - Navan Passenger Rail Line (approved to planning stage)
 -  Neighbouring Local Authorities
 -  Navan - Drogheda Freight Rail Line

Road Network

-  Regional Roads
-  National Roads
-  Motorways
-  Port Tunnel (Dublin)

Note: Details shown on this map are for information purposes only. Further details on any item should be clarified with Meath County Council. This map has been produced by Meath County Council with available Local Authority and Ordnance Survey base data.
© Ordnance Survey Ireland & Government of Ireland, Meath 2012/31/CCMA
NOTE - UNAUTHORISED REPRODUCTION OF THIS MAP INFRINGES STATE COPYRIGHT.

Planning Department
Meath County Council
Abbey Mall,
Navan, Co. Meath
Tel: (046) 9097000
Fax: (046) 9097001
e-mail: forwardplanning@meathco.ie
web: http://countydevelopmentplan.meath.ie

Scale: Drawing N.T.S.
Main Info File: C:\MapInfo\work\County_Plan_2013\Adopted_TransportationCorridors.wor
Drawn By: S.K. GIS Technician

