

Meath County Development Plan

2013–2019

Volume 5: Book of Maps



comhairle chontae na mí
meath county council





comhairle chontae na mí
meath county council

County Development Plan
2013-2019

ASHBOURNE

Land Use Zoning Objectives Map

Note: Details shown on this map is for information purposes only. Further details on any item should be clarified with Meath County Council. This map has been produced by Meath County Council with available Local Authority and Ordnance Survey base data.
© Ordnance Survey Ireland & Government of Ireland, Meath 2016/31/CCMA
NOTE - UNAUTHORISED REPRODUCTION OF THIS MAP INFRINGES STATE COPYRIGHT.

Contact:
Planning Department
Meath County Council
Buvinda House,
Dublin Road,
Navan,
Co. Meath
C15 Y291

Tel: (046) 9097000
Fax: (046) 9097001
e-mail: planning@meathcoco.ie
web: <http://countydevelopmentplan.meath.ie>

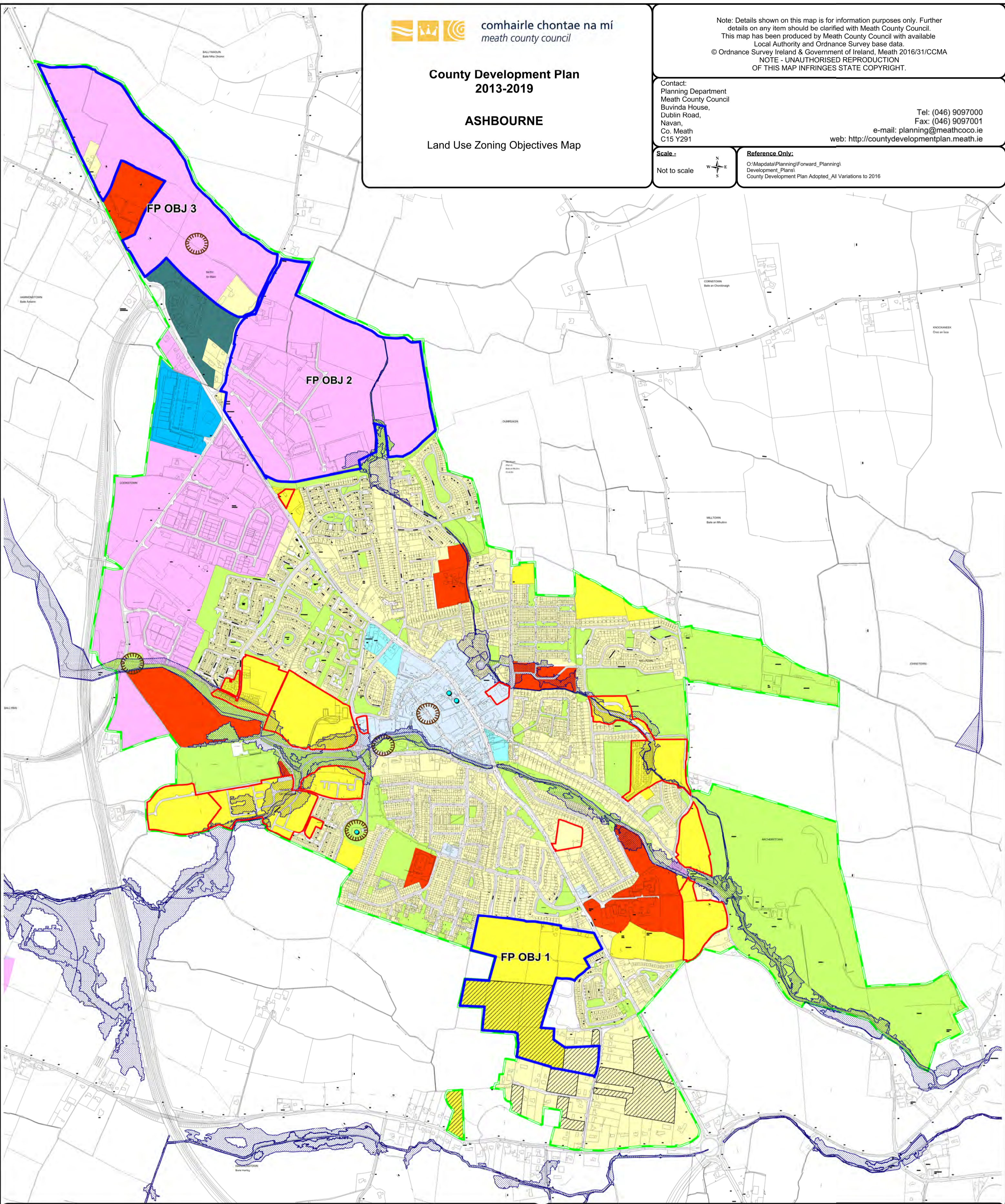
Scale:-

Not to scale



Reference Only:

O:\Mapdata\Planning\Forward_Planning\
Development_Plans\
County Development Plan Adopted_All Variations to 2016



LAND USE ZONING OBJECTIVES

- A1 To protect and enhance the amenity of developed residential communities.
- A2 To provide for new residential communities with ancillary community facilities, neighbourhood facilities and employment uses as considered appropriate for the status of the centre in the Settlement Hierarchy.
- B1 To protect, provide for and / or improve town and village centre facilities and uses.
- B2 To provide for the development of a retail warehouse park.
- C1 To provide for and facilitate mixed residential and business uses.
- D1 To provide for appropriate and sustainable visitor and tourist facilities and associated uses.

- E2 To provide for the creation of enterprise and facilitate opportunities for employment through industrial, manufacturing, distribution, warehousing and other general employment/enterprise uses in a good quality physical environment.
- F1 To provide for and improve open spaces for active and passive recreational amenities.
- G1 To provide for necessary community, social and educational facilities.

SPECIFIC OBJECTIVES








- Protected Structures
- Development Area Boundary
- Sites and Monuments
- Multiple Residential Development Granted Planning Permission
- Residential Phase II (Post 2019)
- Flood Zones A & B
- Framework Plan Boundary

County Development Plan
2013-2019

ATHBOY

Land Use Zoning Objectives Map

LAND USE ZONING OBJECTIVES

- A1  To protect and enhance the amenity of developed residential communities.
- A2  To provide for new residential communities with ancillary community facilities, neighbourhood facilities and employment uses as considered appropriate for the status of the centre in the Settlement Hierarchy.
- B1  To protect, provide for and / or improve town and village centre facilities and uses.
- E2  To provide for the creation of enterprise and facilitate opportunities for employment through industrial, manufacturing, distribution, warehousing and other general employment/enterprise uses in a good quality physical environment.
- F1  To provide for and improve open spaces for active and passive recreational amenities.
- G1  To provide for necessary community, social and educational facilities.
- H1  To protect and improve areas of high amenity.

SPECIFIC OBJECTIVES

-  Access Points
-  Trees to be preserved
-  Protected Structures
-  Architectural Conservation Area
-  Development Area Boundary
-  Sites and Monuments
-  Views to be Protected
-  Multiple Residential Development Granted Planning Permission.
-  Residential Phase II (Post 2019)
-  Phase II Enterprise Lands
-  Flood Zones A & B
-  Masterplan Boundary

Note: Details shown on this map is for information purposes only. Further details on any item should be clarified with Meath County Council. This map has been produced by Meath County Council with available Local Authority and Ordnance Survey base data.

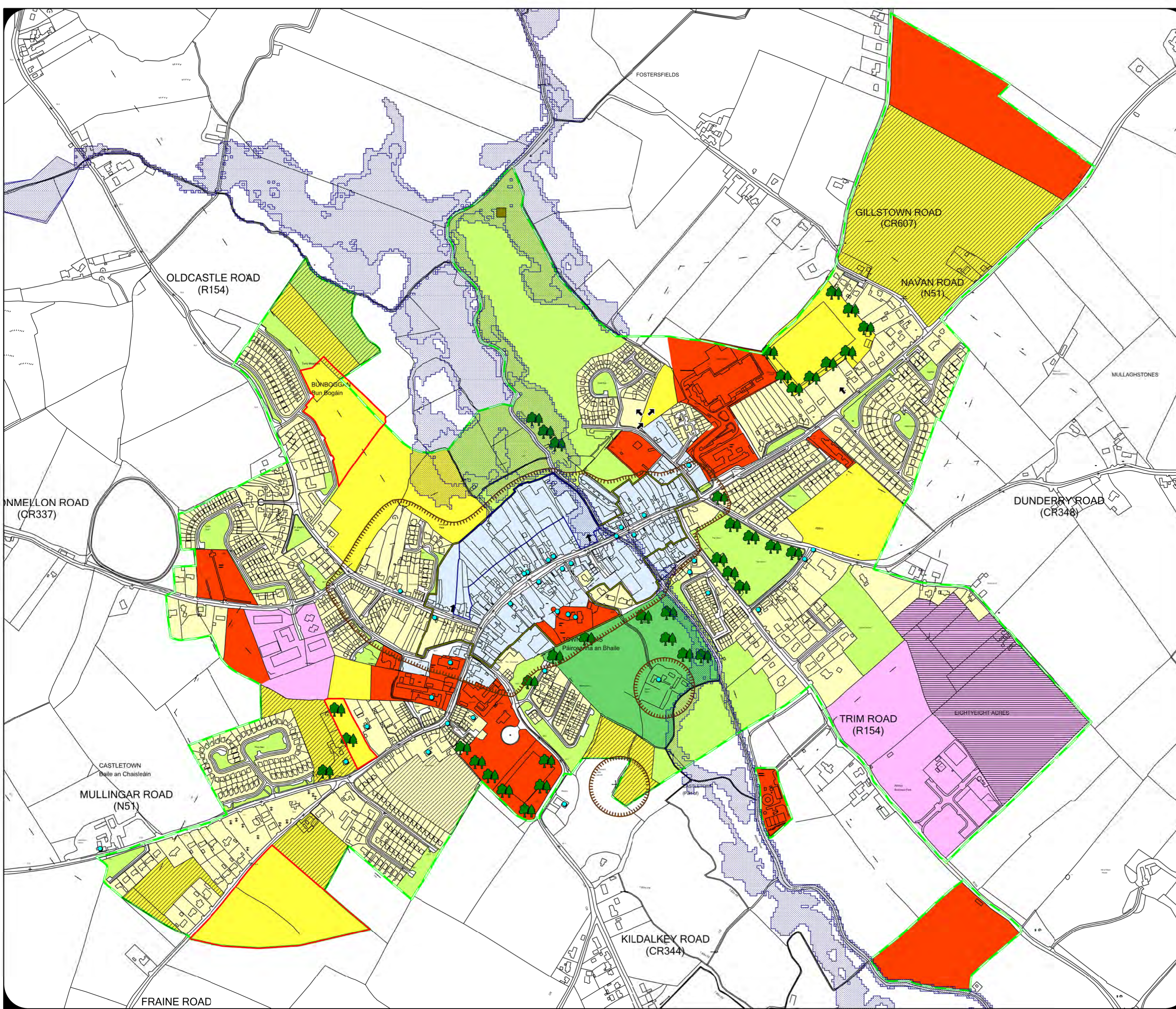
© Ordnance Survey Ireland & Government of Ireland, Meath 2015/31/CCMA
NOTE - UNAUTHORISED REPRODUCTION OF THIS MAP INFRINGES STATE COPYRIGHT.

Contact:
Planning Department
Meath County Council
Buvinda House,
Dublin Road,
Navan,
Co. Meath
C15 Y291








Tel: (046) 9097000
Fax: (046) 9097001
e-mail: planning@meathcoco.ie
web: <http://countydevelopmentplan.meath.ie>

Scale:
Not to scale



Reference Only
O:\Mapdata\Planning\Forward_Planning\
Development_Plans\
County Development Plan Adopted_All Variations to 2016



LAND USE ZONING OBJECTIVES

- A1  To protect and enhance the amenity of developed residential communities.
- A2  To provide for new residential communities with ancillary community facilities, neighbourhood facilities and employment uses as considered appropriate for the status of the centre in the Settlement Hierarchy.
- B1  To protect, provide for and / or improve town and village centre facilities and uses.
- D1  To provide for visitor and tourist facilities and associated uses.
- E2  To provide for the creation of enterprise and facilitate opportunities for employment through industrial, manufacturing, distribution, warehousing and other general employment/enterprise uses in a good quality physical environment.
- F1  To provide for and improve open spaces for active and passive recreational amenities.
- G1  To provide for necessary community, social and educational facilities.

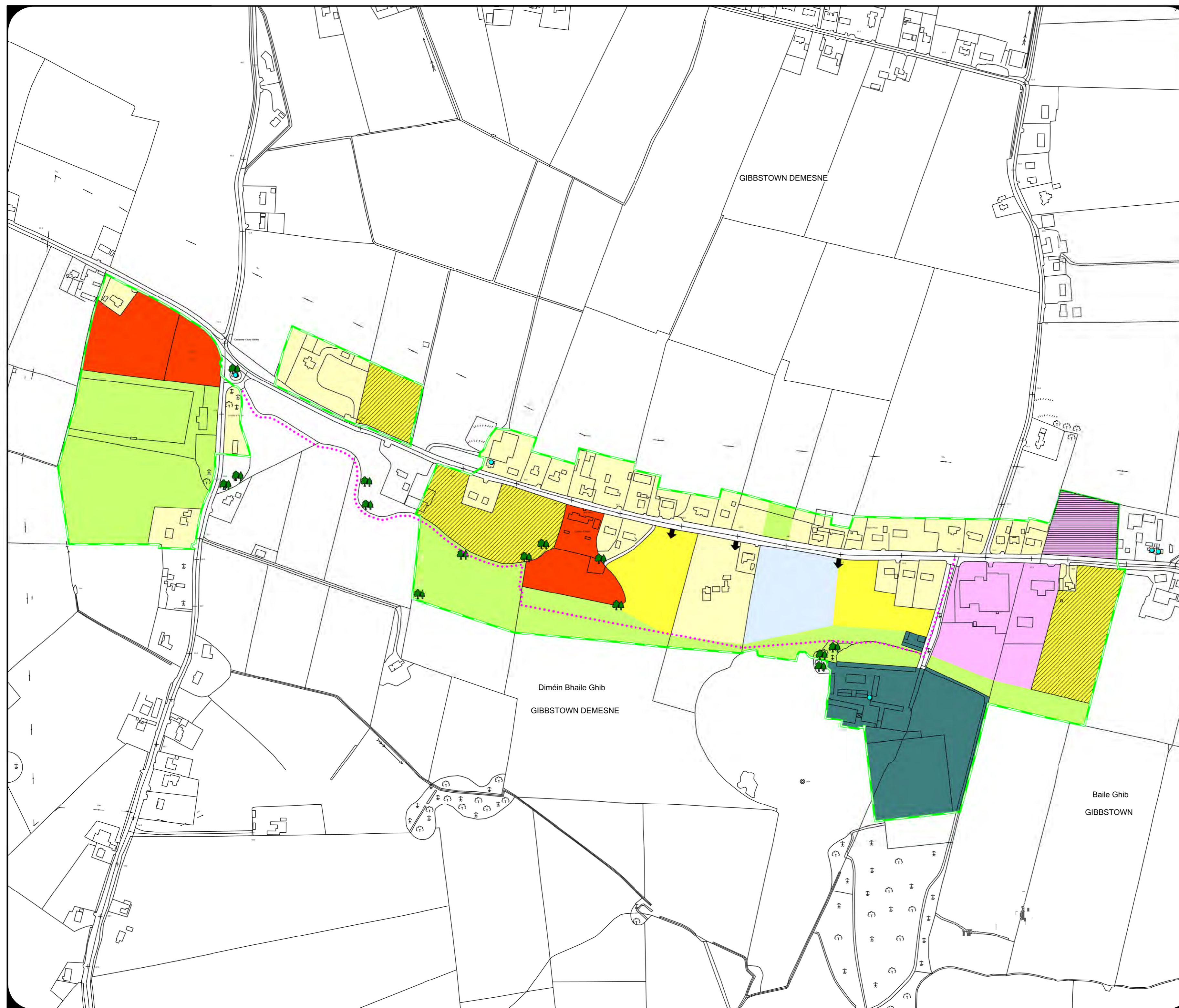
SPECIFIC OBJECTIVES

-  Access Points
-  Trees to be preserved
-  Protected Structures
-  Amenity Walkway
-  Development Area Boundary
-  Residential Phase II (Post 2019)
-  Phase II Enterprise Lands

Note: Details shown on this map is for information purposes only. Further details on any item should be clarified with Meath County Council. This map has been produced by Meath County Council with available Local Authority and Ordnance Survey base data.
© Ordnance Survey Ireland & Government of Ireland, Meath 2016/31/CCMA
NOTE - UNAUTHORISED REPRODUCTION OF THIS MAP INFRINGES STATE COPYRIGHT.

Contact:
Planning Department
Meath County Council
Buvinda House,
Dublin Road,
Navan,
Co. Meath
C15 Y291
Tel: (046) 9097000
Fax: (046) 9097001
e-mail: planning@meathcoco.ie
web: <http://countydevelopmentplan.meath.ie>

Scale -
Not to scale
Reference Only:
O:\Mapdata\Planning\Forward_Planning\
Development_Plans\
County Development Plan Adopted_All Variations to 2016



County Development Plan
2013-2019




BALLIVOR

Land Use Zoning Objectives Map

LAND USE ZONING OBJECTIVES

- A1  To protect and enhance the amenity of developed residential communities.
- A2  To provide for new residential communities with ancillary community facilities, neighbourhood facilities and employment uses as considered appropriate for the status of the centre in the Settlement Hierarchy.
- B1  To protect, provide for and / or improve town and village centre facilities and uses.
- E2  To provide for the creation of enterprise and facilitate opportunities for employment through industrial, manufacturing, distribution, warehousing and other general employment/enterprise uses in a good quality physical environment.
- F1  To provide for and improve open spaces for active and passive recreational amenities.
- G1  To provide for necessary community, social and educational facilities.

SPECIFIC OBJECTIVES


-  Access Points
-  Trees to be preserved
-  Protected Structures
-  Development Area Boundary
-  Residential Phase II (Post 2019)
-  Flood Zones A & B

Note: Details shown on this map is for information purposes only. Further details on any item should be clarified with Meath County Council. This map has been produced by Meath County Council with available Local Authority and Ordnance Survey base data.
© Ordnance Survey Ireland & Government of Ireland, Meath 2015/31/CCMA
NOTE - UNAUTHORISED REPRODUCTION OF THIS MAP INFRINGES STATE COPYRIGHT.

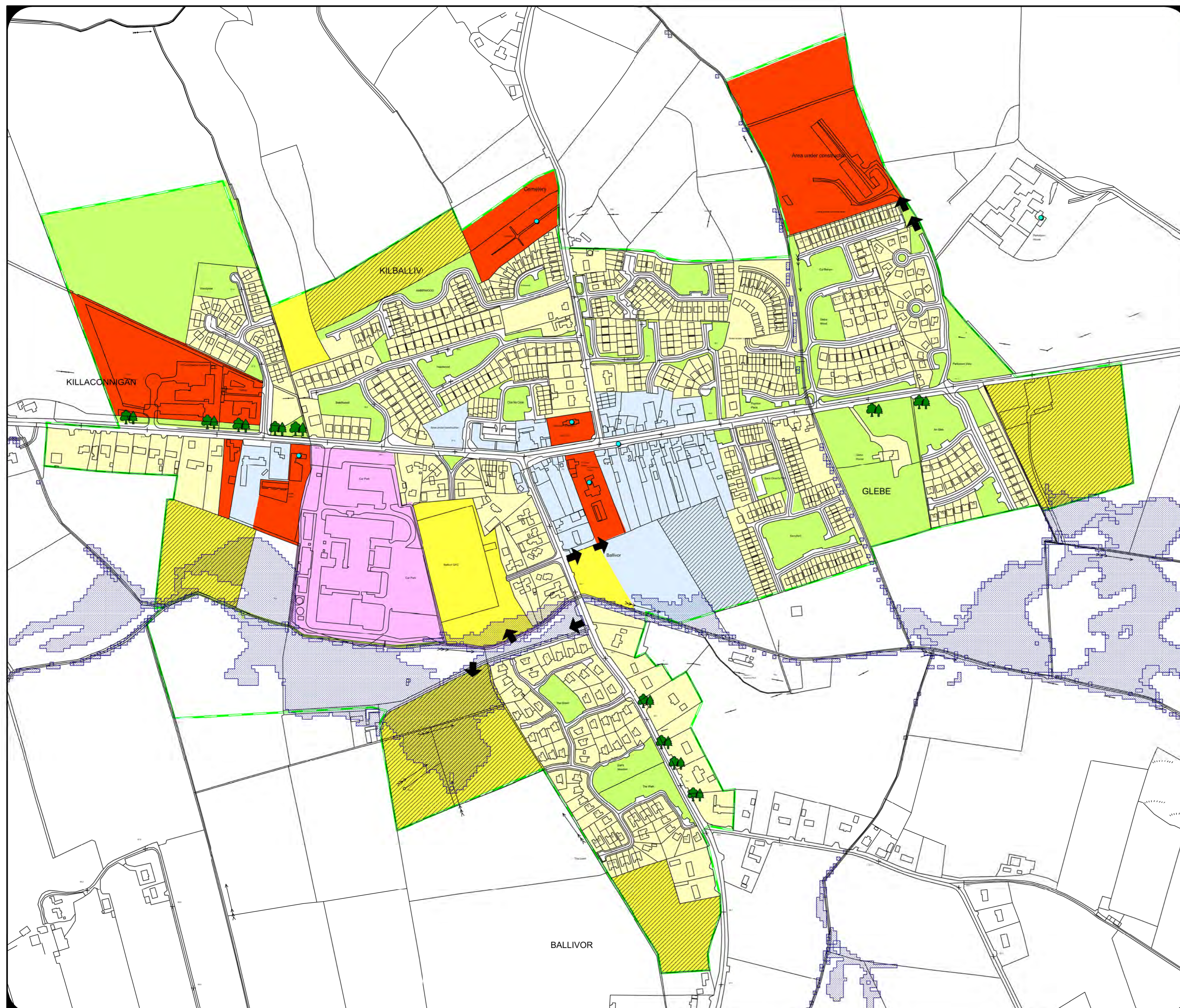
Planning Department
Meath County Council
Buvinda House,
Dublin Road,
Navan,
Co. Meath
C15 Y291

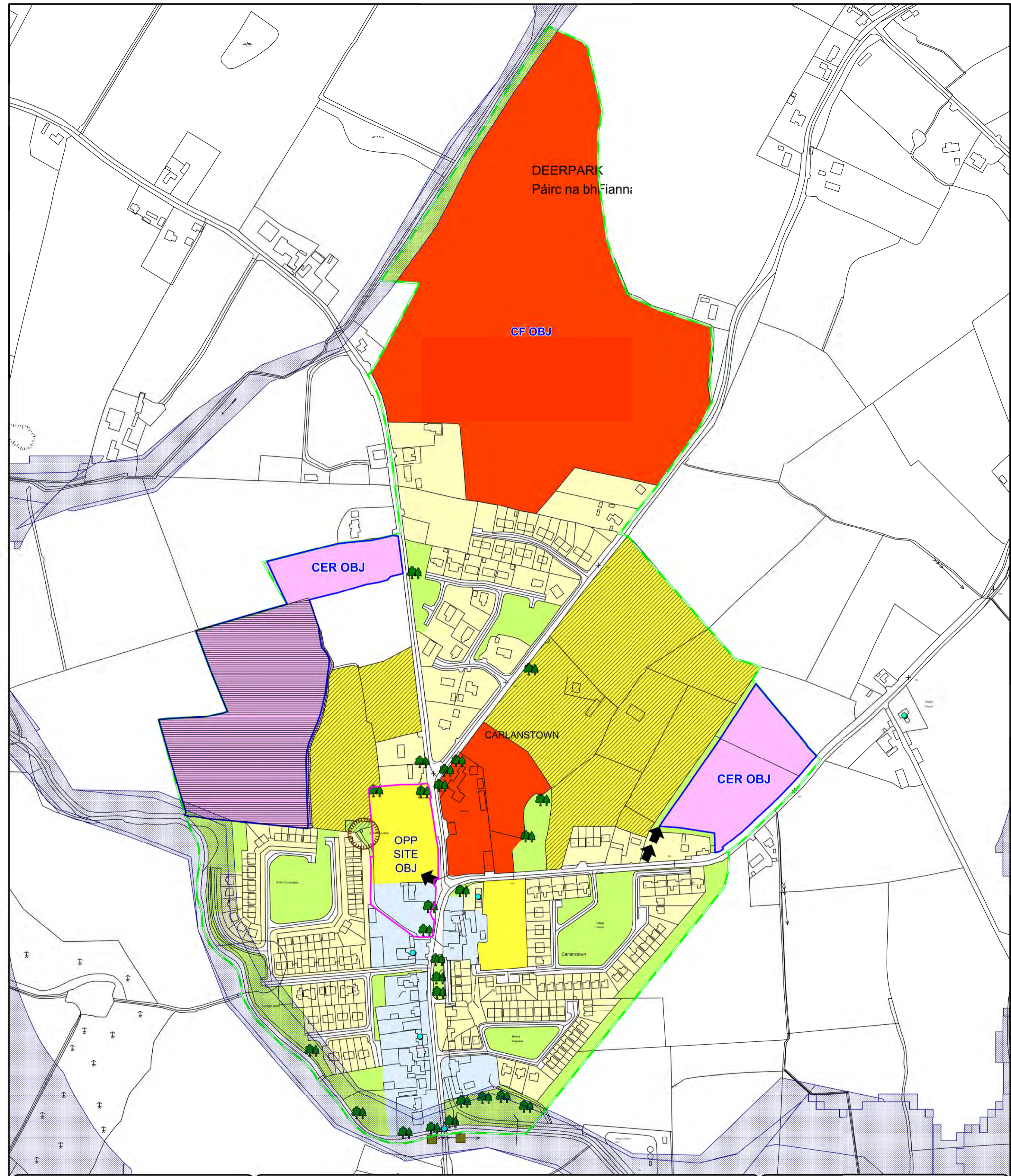
Tel: (046) 9097000
Fax: (046) 9097001
e-mail: planning@meathoco.ie
web: <http://countydevelopmentplan.meath.ie>

Scale -
Not to scale



Reference Only:
O:\Mapdata\Planning\Forward_Planning\
Development_Plans\
County Development Plan Adopted_All Variations to 2016

















comhairle chontae na mí
 meath county council

County Development Plan
2013-2019

CARLANSTOWN
 Land Use Zoning Objectives Map

LAND USE ZONING OBJECTIVES		SPECIFIC OBJECTIVES	
A1	To protect and enhance the amenity of developed residential communities.		Access Points
A2	To provide for new residential communities with ancillary community facilities, neighbourhood facilities and employment uses as considered appropriate for the status of the centre in the Settlement Hierarchy.		Trees to be Preserved
B1	To protect, provide for and / or improve town and village centre facilities and uses.		Protected Structures
E2	To provide for and improve open spaces for active and passive recreational amenities.		Opportunity Site
F1	To provide for and improve open spaces for active and passive recreational amenities.		Masterplan Boundary
G1	To provide for necessary community, social and educational facilities.		Development Area Boundary
			Sites and Monuments
			Views and Prospects
			Residential Phase II (Post 2019)
			Phase II Enterprise Lands
			Flood Zones A & B

Note: Details shown on this map is for information purposes only. Further details on any item should be clarified with Meath County Council. This map has been produced by Meath County Council with available Local Authority and Ordnance Survey base data.

© Ordnance Survey Ireland & Government of Ireland, Meath 2015/31/CCMA
 NOTE - UNAUTHORISED REPRODUCTION OF THIS MAP INFRINGES STATE COPYRIGHT

Contact:
 Planning Department
 Meath County Council
 Bovinda House,
 Dublin Road,
 Navan,
 Co. Meath
 C15 Y291

Tel: (046) 9097000
 Fax: (046) 9097001
 e-mail: planning@meathcoco.ie
 web: <http://countydevelopmentplan.meath.ie>

Scale -
 Not to Scale

Reference Only:
 O:\Mapdata\Planning\Forward_Planning\Development_Plans\County Development Plan Adopted_All Variations to 2016

County Development Plan
2013-2019









CARNAROSS

Land Use Zoning Objectives Map

LAND USE ZONING OBJECTIVES

- A1  To protect and enhance the amenity of developed residential communities.
- A2  To provide for new residential communities with ancillary community facilities, neighbourhood facilities and employment uses as considered appropriate for the status of the centre in the Settlement Hierarchy.
- B1  To protect, provide for and / or improve town and village centre facilities and uses.
- E2  To provide for the creation of enterprise and facilitate opportunities for employment through industrial, manufacturing, distribution, warehousing and other general employment/enterprise uses in a good quality physical environment. (See Local Objective for Mart Lands)
- F1  To provide for and improve open spaces for active and passive recreational amenities.
- G1  To provide for necessary community, social and educational facilities.

SPECIFIC OBJECTIVES

-  Views to be protected
-  Protected Structures
-  Footpaths & Public Lighting (Proposed/Existing)
-  To provide designated cycle ways
-  Development Area Boundary
-  To maintain a green belt between development clusters
-  Opportunity Sites (See Written Statement)
-  Residential Phase II (Post 2019)

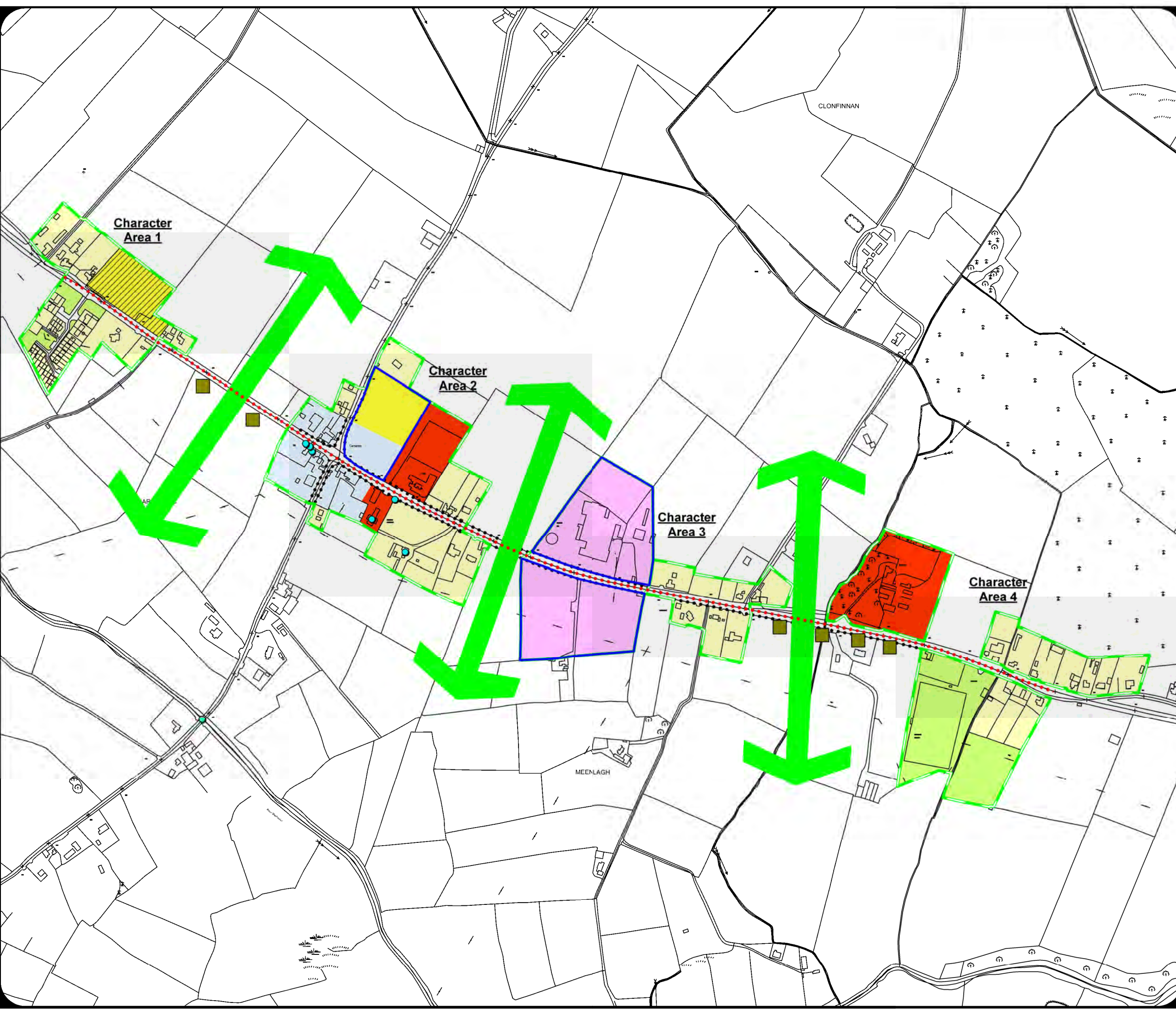
Note: Details shown on this map is for information purposes only. Further details on any item should be clarified with Meath County Council. This map has been produced by Meath County Council with available Local Authority and Ordnance Survey base data.
© Ordnance Survey Ireland & Government of Ireland, Meath 2016/31/CCMA
NOTE - UNAUTHORISED REPRODUCTION OF THIS MAP INFRINGES STATE COPYRIGHT.

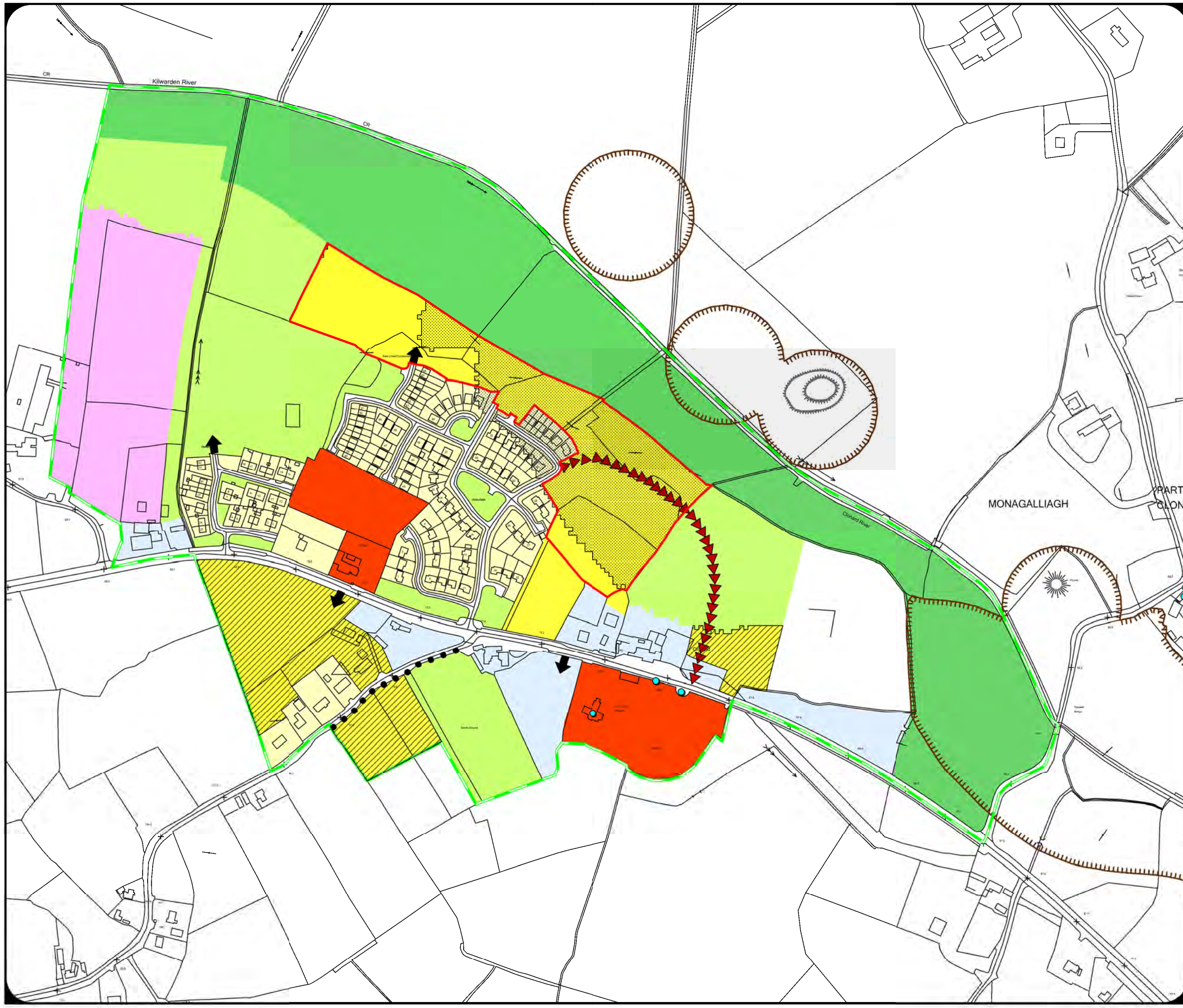
Contact:
Planning Department
Meath County Council
Buvinda House,
Dublin Road,
Navan,
Co. Meath
C15 Y291

Tel: (046) 9097000
Fax: (046) 9097001
e-mail: planning@meathcoco.ie
web: <http://countydevelopmentplan.meath.ie>

Scale: Not to scale

Reference Only:
O:\Mapdata\Planning\Forward_Planning\Development_Plans\County Development Plan Adopted_All Variations to 2016





- LAND USE ZONING OBJECTIVES**
- A1 To protect and enhance the amenity of developed residential communities.
 - A2 To provide for new residential communities with ancillary community facilities, neighbourhood facilities and employment uses as considered appropriate for the status of the centre in the Settlement Hierarchy.
 - B1 To protect, provide for and / or improve town and village centre facilities and uses.
 - E2 To provide for the creation of enterprise and facilitate opportunities for employment through industrial, manufacturing, distribution, warehousing and other general employment/enterprise uses in a good quality physical environment.
 - F1 To provide for and improve open spaces for active and passive recreational amenities.
 - G1 To provide for necessary community, social and educational facilities.
 - H1 To protect and improve areas of high amenity.

- SPECIFIC OBJECTIVES**
- Access Points
 - Protected Structures
 - Provision of footpaths
 - Development Area Boundary
 - Sites and Monuments
 - Major Distributor / New Roads (Diagrammatical Only)
 - Multiple Residential Development Granted Planning Permission
 - Residential Phase II (Post 2019)
 - Interface with Flood Risk Zones A & B

Note: Details shown on this map is for information purposes only. Further details on any item should be clarified with Meath County Council. This map has been produced by Meath County Council with available Local Authority and Ordnance Survey base data.
© Ordnance Survey Ireland & Government of Ireland, Meath 2016/31/CCMA
NOTE - UNAUTHORISED REPRODUCTION OF THIS MAP INFRINGES STATE COPYRIGHT.

Contact:
Planning Department
Meath County Council
Blvinda House,
Dublin Road,
Nevan,
Co. Meath
G15 Y281

Tel: (046) 9097000
Fax: (046) 9097001
e-mail: planning@meathcoco.ie
web: <http://countydevelopmentplan.meath.ie>

Scale -
Not to scale

Reference Only:
O:\Mapdata\Planning\Forward_Planning\Development_Plans\County Development Plan Adopted_All Variations to 2016







County Development Plan
2013-2019

CROSSAKIEL
Land Use Zoning Objectives Map

LAND USE ZONING OBJECTIVES

- A1  To protect and enhance the amenity of developed residential communities.
- A2  To provide for new residential communities with ancillary community facilities, neighbourhood facilities and employment uses as considered appropriate for the status of the centre in the Settlement Hierarchy.
- B1  To protect, provide for and / or improve town and village centre facilities and uses.
- E2  To provide for the creation of enterprise and facilitate opportunities for employment through industrial, manufacturing, distribution, warehousing and other general employment/enterprise uses in a good quality physical environment.
- F1  To provide for and improve open spaces for active and passive recreational amenities.
- G1  To provide for necessary community, social and educational facilities.

SPECIFIC OBJECTIVES

-  Access Points
-  Trees to be preserved
-  Protected Structures
-  To enhance existing and provide for new footpaths
-  New Link Road
-  Development Area Boundary
-  Sites and Monuments
-  Environmental Improvements/Junction Improvements
-  Residential Phase II (Post 2019)

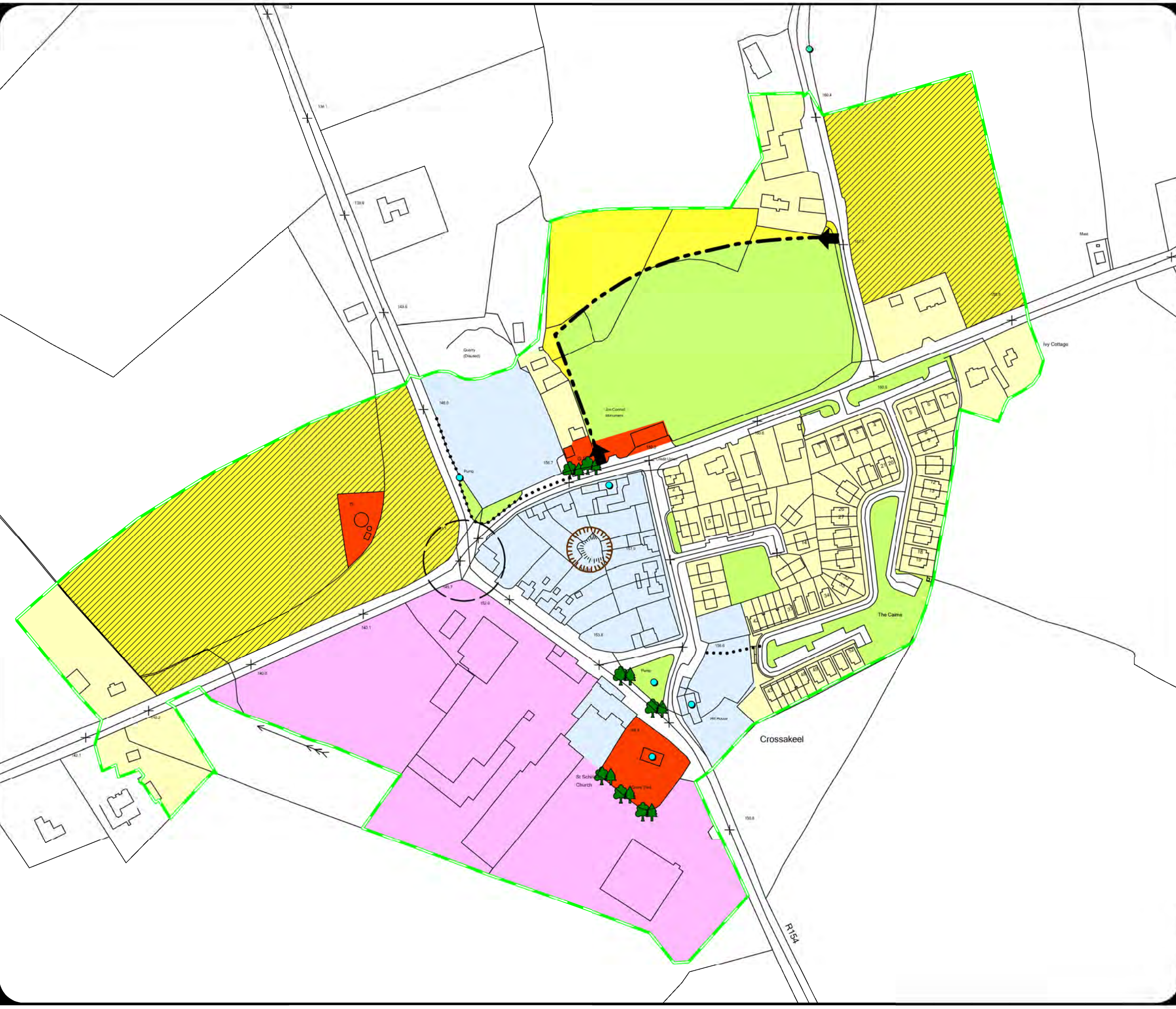
Note: Details shown on this map is for information purposes only. Further details on any item should be clarified with Meath County Council. This map has been produced by Meath County Council with available Local Authority and Ordnance Survey base data.
© Ordnance Survey Ireland & Government of Ireland, Meath 2016/31/CCMA
NOTE - UNAUTHORISED REPRODUCTION OF THIS MAP INFRINGES STATE COPYRIGHT.

Contact:
Planning Department
Meath County Council
Burnvinda House,
Dublin Road
Navan, Co. Meath
C15 Y291

Tel: (046) 9097000
Fax: (046) 9097001
e-mail: planning@meathcoco.ie
web: <http://countydevelopmentplan.meath.ie>

Scale:
Not to scale

Reference Only:
D:\Mapdata\Planning\Forward_Planning\Development_Plans\County Development Plan Adopted_All Variations to 2016
Produced By: S.K [05/14]



County Development Plan
2013-2019

DONORE

Land Use Zoning Objectives Map

LAND USE ZONING OBJECTIVES

- A1  To protect and enhance the amenity of developed residential communities.
- A2  To provide for new residential communities with ancillary community facilities, neighbourhood facilities and employment uses as considered appropriate for the status of the centre in the Settlement Hierarchy.
- B1  To protect, provide for and / or improve town and village centre facilities and uses.
- F1  To provide for and improve open spaces for active and passive recreational amenities.
- G1  To provide for necessary community, social and educational facilities.

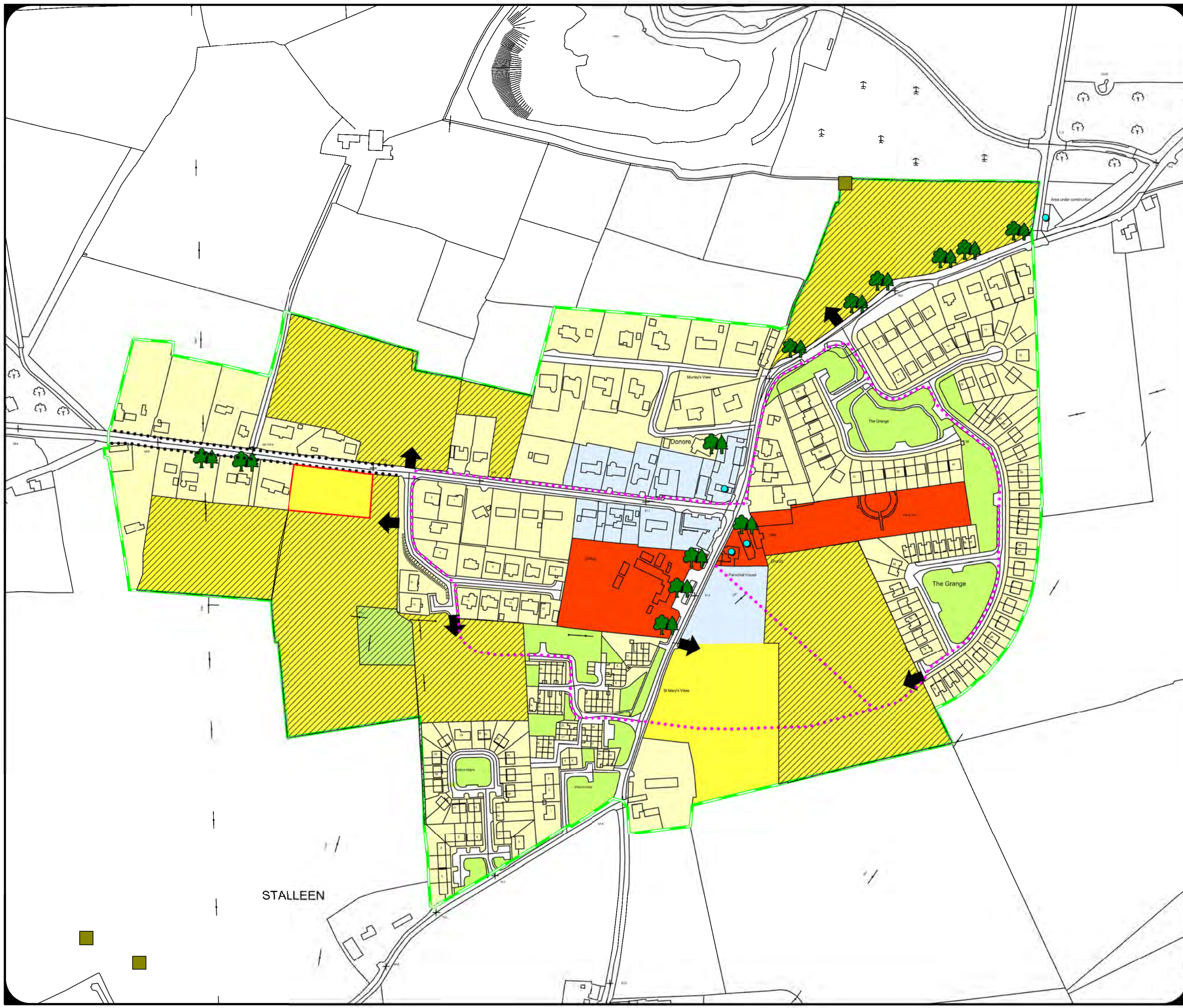
SPECIFIC OBJECTIVES

-  Access Points
-  Trees to be preserved
-  Protected Structures
-  Pedestrian Walkways (Existing/Proposed)
-  Provision of footpaths
-  Development Area Boundary
-  Views and prospects
-  Residential Phase II (Post 2019)
-  Multiple Residential Development Granted Planning Permission

Note: Details shown on this map is for information purposes only. Further details on any item should be clarified with Meath County Council.
This map has been produced by Meath County Council with available Local Authority and Ordnance Survey base data.
© Ordnance Survey Ireland & Government of Ireland, Meath 2016/31/CCMA
NOTE - UNAUTHORISED REPRODUCTION OF THIS MAP INFRINGES STATE COPYRIGHT.

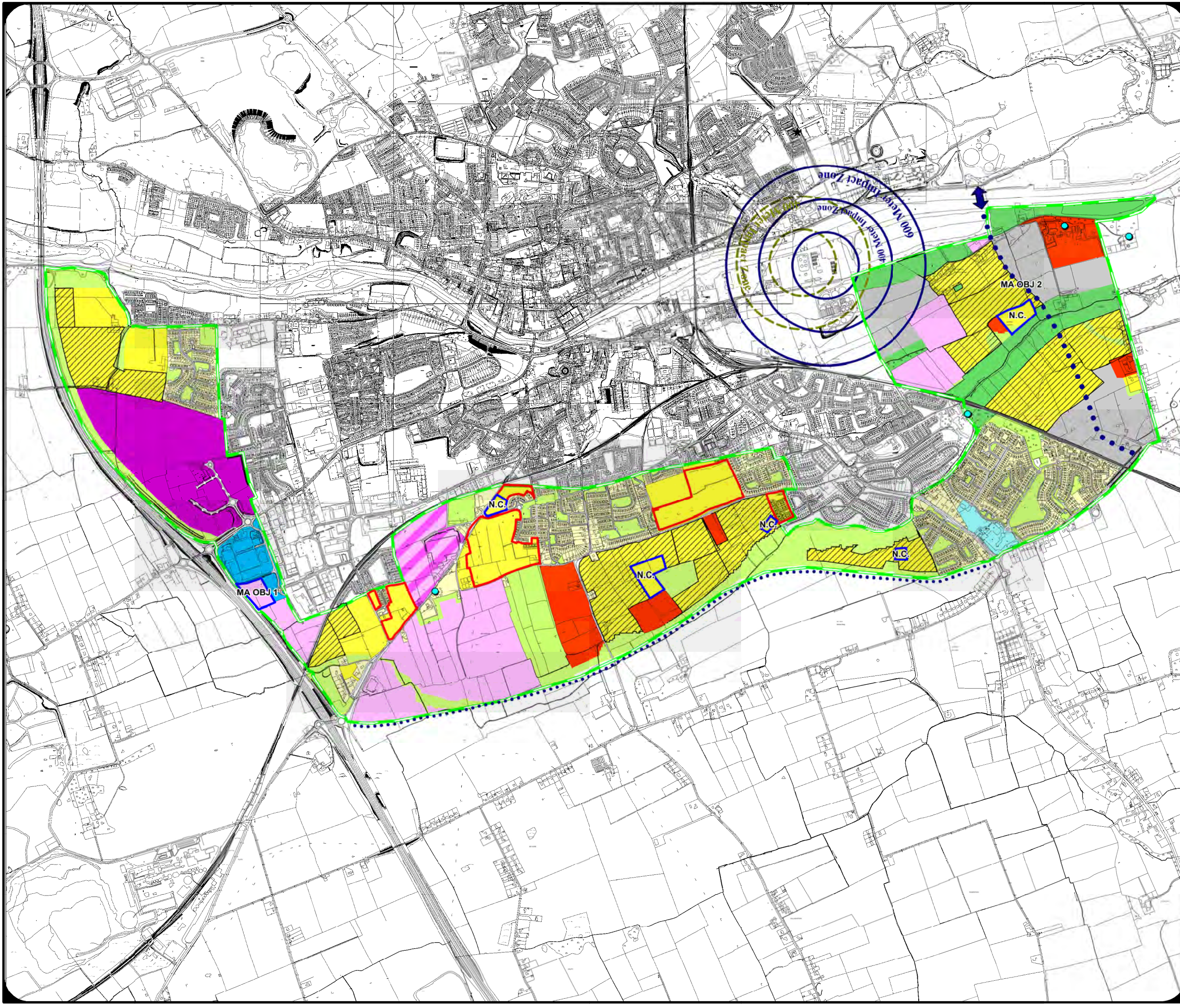
Contact:
Planning Department
Meath County Council
Sivinda House
Dublin Road
Navan, Co. Meath
C15 Y201
Tel: (046) 9097000
Fax: (046) 9097001
e-mail: planning@meathcoco.ie
web: <http://countydevelopmentplan.meath.ie>

Scale -
Not to scale
Reference Only:
O:\Mapdata\Planning\Forward_Planning\
Development_Plan\
County Development Plan Adopted_All Variations to 2016



County Development Plan 2013-2019

Drogheda Southern Environs Land Use Zoning Objectives Map



LAND USE ZONING OBJECTIVES

- A1** To protect and enhance the amenity of developed residential communities.
- A2** To provide for new residential communities with ancillary community facilities, neighbourhood facilities and employment uses as considered appropriate for the status of the centre in the Settlement Hierarchy.
- B2** To provide for the development of a retail warehouse park.
- C1** To provide for and facilitate mixed residential and business uses.
- E1** To facilitate opportunities for high technology and major campus style office based employment within high quality and accessible locations.
- E2** To provide for the creation of enterprise and facilitate opportunities for employment through industrial, manufacturing, distribution, warehousing and other general employment/enterprise uses in a good quality physical environment.
- E3** To facilitate logistics, warehousing, distribution and supply chain management inclusive of related industry facilities which require good access to the major road network.
- F1** To provide for and improve open spaces for active and passive recreational amenities.
- G1** To provide for necessary community, social and educational facilities.
- H1** To protect and improve areas of high amenity.
- WL** To protect strategic lands from inappropriate forms of development which would impede the orderly expansion of a strategic urban centre

SPECIFIC OBJECTIVES

- Development Area Boundary
- Major Distributor Road (Indicative Alignment)
- Protected Structures
- Flogas Seveso Consultation Zone
- Maxol Ltd. Seveso Consultation Zone
- To Provide a Neighbourhood Centre of Appropriate Scale.
- Multiple Residential Development Granted Residential Permission
- Residential Phase II (Post 2019)
- Interface with Flood Risk Zones A & B

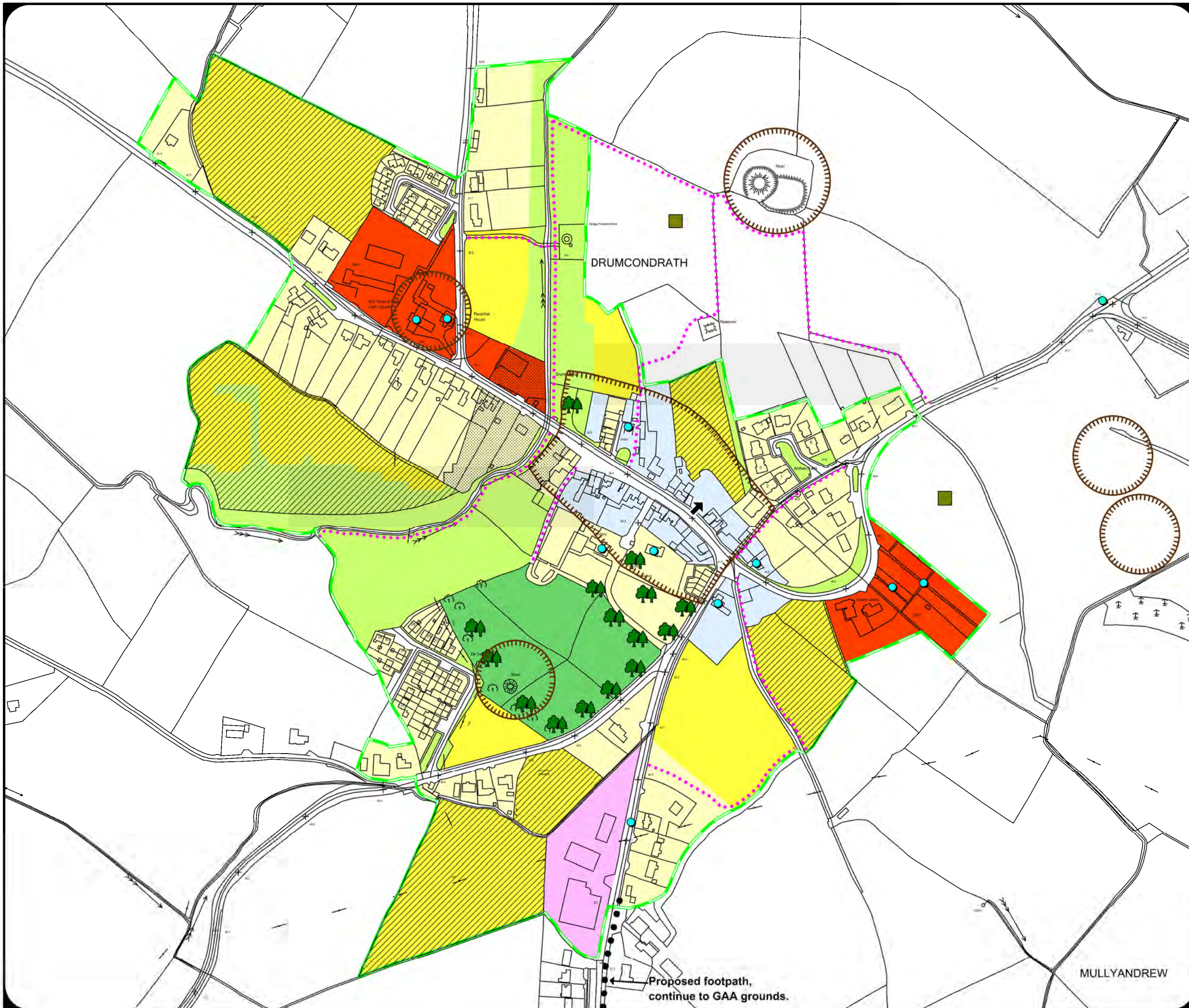
Note: Details shown on this map is for information purposes only. Further details on any item should be clarified with Meath County Council. This map has been produced by Meath County Council with available Local Authority and Ordnance Survey base data.
© Ordnance Survey Ireland & Government of Ireland, Meath 2016/31/CCMA
NOTE - UNAUTHORISED REPRODUCTION OF THIS MAP INFRINGES STATE COPYRIGHT.

Contact:
Planning Department
Meath County Council
Burinda House,
Drogheda, Co. Meath
C15 Y291
Tel: (046) 9097000
Fax: (046) 9097001
e-mail: planning@meathcoco.ie
web: <http://countydevelopmentplan.meath.ie>

Scale: Not to scale
Reference Only
O:\Mapdata\Planning\Forward_Planning_Development_Plan\County Development Plan Adopted_All Variations to 2016

County Development Plan
2013-2019

DRUMCONRATH
Land Use Zoning Objectives Map



LAND USE ZONING OBJECTIVES

- A1 To protect and enhance the amenity of developed residential communities.
- A2 To provide for new residential communities with ancillary community facilities, neighbourhood facilities and employment uses as considered appropriate for the status of the centre in the Settlement Hierarchy.
- B1 To protect, provide for and / or improve town and village centre facilities and uses.
- E2 To provide for the creation of enterprise and facilitate opportunities for employment through industrial, manufacturing, distribution, warehousing and other general employment/enterprise uses in a good quality physical environment.
- F1 To provide for and improve open spaces for active and passive recreational amenities.
- G1 To provide for necessary community, social and educational facilities.
- H1 To protect and improve areas of high amenity.

SPECIFIC OBJECTIVES

- Access Points
- Trees to be preserved
- Protected Structures
- Proposed Pedestrian Walkways
- Provision of footpath
- Development Area Boundary
- Views and prospects
- Sites and Monuments
- Residential Phase II (Post 2019)
- Interface with Flood Risk Zones A & B

Note: Details shown on this map is for information purposes only. Further details on any item should be clarified with Meath County Council.
This map has been produced by Meath County Council with available Local Authority and Ordnance Survey base data.
© Ordnance Survey Ireland & Government of Ireland, Meath 2016/31/CCMA
NOTE - UNAUTHORISED REPRODUCTION OF THIS MAP INFRINGES STATE COPYRIGHT.

Contact:
Planning Department
Meath County Council
Bivinda House,
Dublin Road
Navan, Co. Meath
C15 Y291

Tel: (046) 9097000
Fax: (046) 9097001
e-mail: planning@meathcoco.ie
web: <http://countydevelopmentplan.meath.ie>









Scale -
Not to scale

Reference Only:
O:\Maposta\Planning\Forward_Planning\
Development_Plans\
County Development Plan Adopted_All Variations to 2016




Proposed footpath,
continue to GAA grounds.

MULLYANDREW

LAND USE ZONING OBJECTIVES

- A1  To protect and enhance the amenity of developed residential communities.
- A2  To provide for new residential communities with ancillary community facilities, neighbourhood facilities and employment uses as considered appropriate for the status of the centre in the Settlement Hierarchy
- B1  To protect, provide for and / or improve town and village centre facilities and uses
- D1  To provide for appropriate and sustainable visitor and tourist facilities and associated uses.
- E2  To provide for the creation of enterprise and facilitate opportunities for employment through industrial, manufacturing, distribution, warehousing and other general employment/enterprise uses in a good quality physical environment.
- F1  To provide for and improve open spaces for active and passive recreational amenities.
- G1  To provide for necessary community, social and educational facilities.
- H1  To protect and improve areas of high amenity.

SPECIFIC OBJECTIVES

-  Protected Structures
-  Trees to be Preserved
-  Development Area Boundary
-  Sites and Monuments
-  Residential Phase II (Post 2019)
-  Multiple Residential Development Granted Planning Permission
-  Flood Zones A & B
-  Masterplan Boundary
-  Overhead cable line buffer (25m)

Note: Details shown on this map is for information purposes only. Further details on any item should be clarified with Meath County Council. This map has been produced by Meath County Council with available Local Authority and Ordnance Survey base data.

© Ordnance Survey Ireland & Government of Ireland, Meath 2016/31/CCMA
NOTE - UNAUTHORISED REPRODUCTION OF THIS MAP INFRINGES STATE COPYRIGHT.

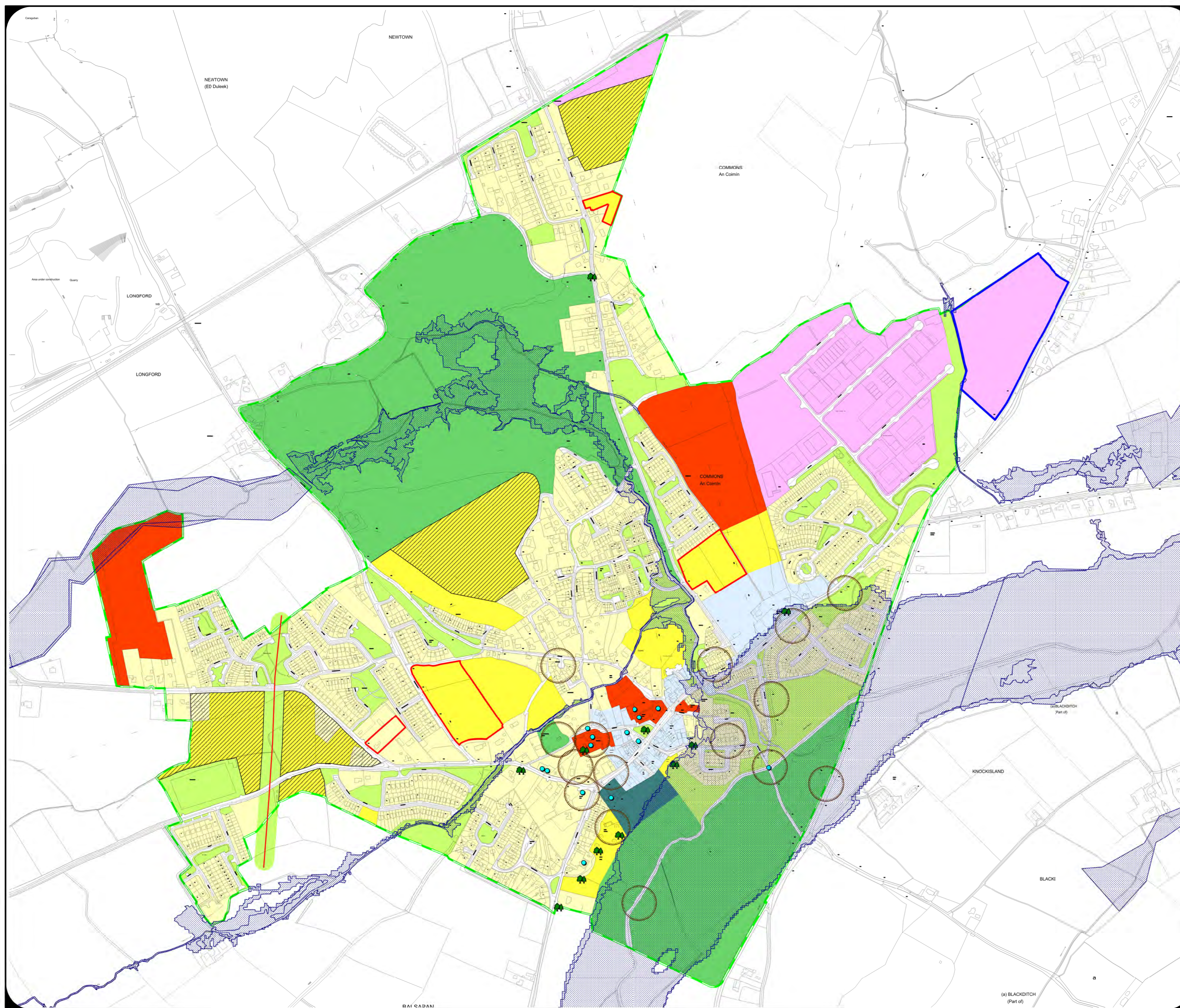
Contact:
Planning Department
Meath County Council
Buvinda House,
Dublin Road,
Navan,
Co. Meath
C15 Y291

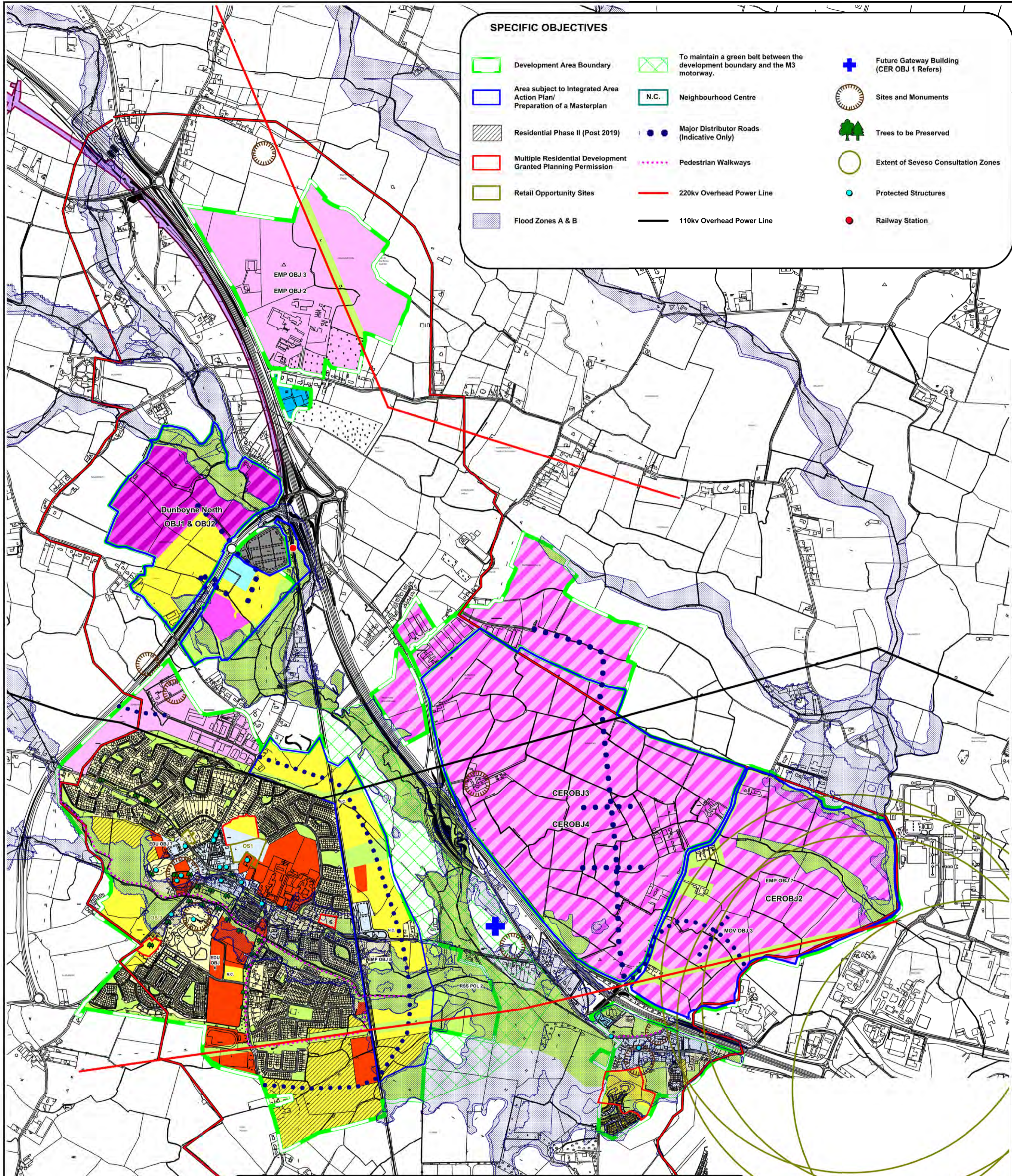
Tel: (046) 9097000
Fax: (046) 9097001
e-mail: planning@meathcoco.ie
web: <http://countydevelopmentplan.meath.ie>

Scale:
Not to scale



Reference Only:
O:\Mapdata\Planning\Forward_Planning\
Development_Plans\
County Development Plan Adopted_All Variations to 2016





SPECIFIC OBJECTIVES

Development Area Boundary	To maintain a green belt between the development boundary and the M3 motorway.	Future Gateway Building (CER OBJ 1 Refers)
Area subject to Integrated Area Action Plan/ Preparation of a Masterplan	N.C. Neighbourhood Centre	Sites and Monuments
Residential Phase II (Post 2019)	Major Distributor Roads (Indicative Only)	Trees to be Preserved
Multiple Residential Development Granted Planning Permission	Pedestrian Walkways	Extent of Seveso Consultation Zones
Retail Opportunity Sites	220kv Overhead Power Line	Protected Structures
Flood Zones A & B	110kv Overhead Power Line	Railway Station

LAND USE ZONING OBJECTIVES

A1 To protect and enhance the amenity of developed residential communities.	E2/E3 To provide for the creation of enterprise and facilitate opportunities for employment through industrial, manufacturing, distribution, warehousing and other general employment / enterprise uses in a good quality physical environment. To facilitate logistics, warehousing, distribution and supply chain management inclusive of related industry facilities which require good access to the major road network
A2 To provide for new residential communities with ancillary community facilities, neighbourhood facilities and employment uses as considered appropriate for the status of the centre in the Settlement Hierarchy.	E3 To facilitate logistics, warehousing, distribution and supply chain management inclusive of related industry facilities which require good access to the major road network
B1 To protect, provide for and / or improve town and village centre facilities and uses.	F1 To provide for and improve open spaces for active and passive recreational amenities.
B2 To provide for the development of a retail warehouse park	G1 To provide for necessary community, social and educational facilities.
C1 To provide for and facilitate mixed residential and business uses.	R1 To provide for a strategic rail corridor and associated physical infrastructure.
E1/E3 To facilitate opportunities for high end technology / manufacturing and major campus style office based employment within high quality and accessible locations. To facilitate logistics, warehousing, distribution and supply chain management inclusive of related industry facilities which require good access to the major road network	T1 To provide for necessary transportation facilities
E2 To provide for the creation of enterprise and facilitate opportunities for employment through industrial, manufacturing, distribution, warehousing and other general employment / enterprise uses in a good quality physical environment.	

Note: Details shown on this map is for information purposes only. Further details on any item should be clarified with Meath County Council. This map has been produced by Meath County Council with available Local Authority and Ordnance Survey base data.

© Ordnance Survey Ireland & Government of Ireland, Meath 2016/31/CCMA
NOTE - UNAUTHORISED REPRODUCTION OF THIS MAP INFRINGES STATE COPYRIGHT.

Contact:
Planning Department
Meath County Council
Buvinda House,
Dublin Road,
Navan,
Co. Meath
C15 Y291

Tel: (046) 9097000
Fax: (046) 9097001
e-mail: planning@meathcoco.ie
web: <http://countydevelopmentplan.meath.ie>

Scale:
Not to scale

Reference Only:
© Meath Planning & Forward Planning/Development Plans
Amendments to 2013 County Development Plan_V2013/Revision 3 Amendment

comhairle chontae na mí
meath county council

County Development Plan
2013-2019

DUNBOYNE NORTH - DUNBOYNE - CLONEE

Land Use Zoning Objectives Map

LAND USE ZONING OBJECTIVES

- A1  To protect and enhance the amenity of developed residential communities.
- A2  To provide for new residential communities with ancillary community facilities, neighbourhood facilities and employment uses as considered appropriate for the status of the centre in the Settlement Hierarchy.
- B1  To protect, provide for and / or improve town and village centre facilities and uses.
- E2  To provide for the creation of enterprise and facilitate opportunities for employment through industrial, manufacturing, distribution, warehousing and other general employment/enterprise uses in a good quality physical environment.
- F1  To provide for and improve open spaces for active and passive recreational amenities.
- G1  To provide for necessary community, social and educational facilities.
- R1  To provide for a strategic rail corridor and associated physical infrastructure.

SPECIFIC OBJECTIVES

-  Access Points
-  Trees to be preserved
-  Protected Structures
-  Development Area Boundary
-  Amenity Walkways
-  Pedestrian walkways/ cycleways existing and proposed
-  Major Distributor Road (Indicative Only)
-  Multiple Residential Development Granted Planning Permission
-  Residential Phase II (Post 2019)
-  N.C. Neighbourhood Centre
-  Flood Zones A & B
-  Area of Archaeological interest

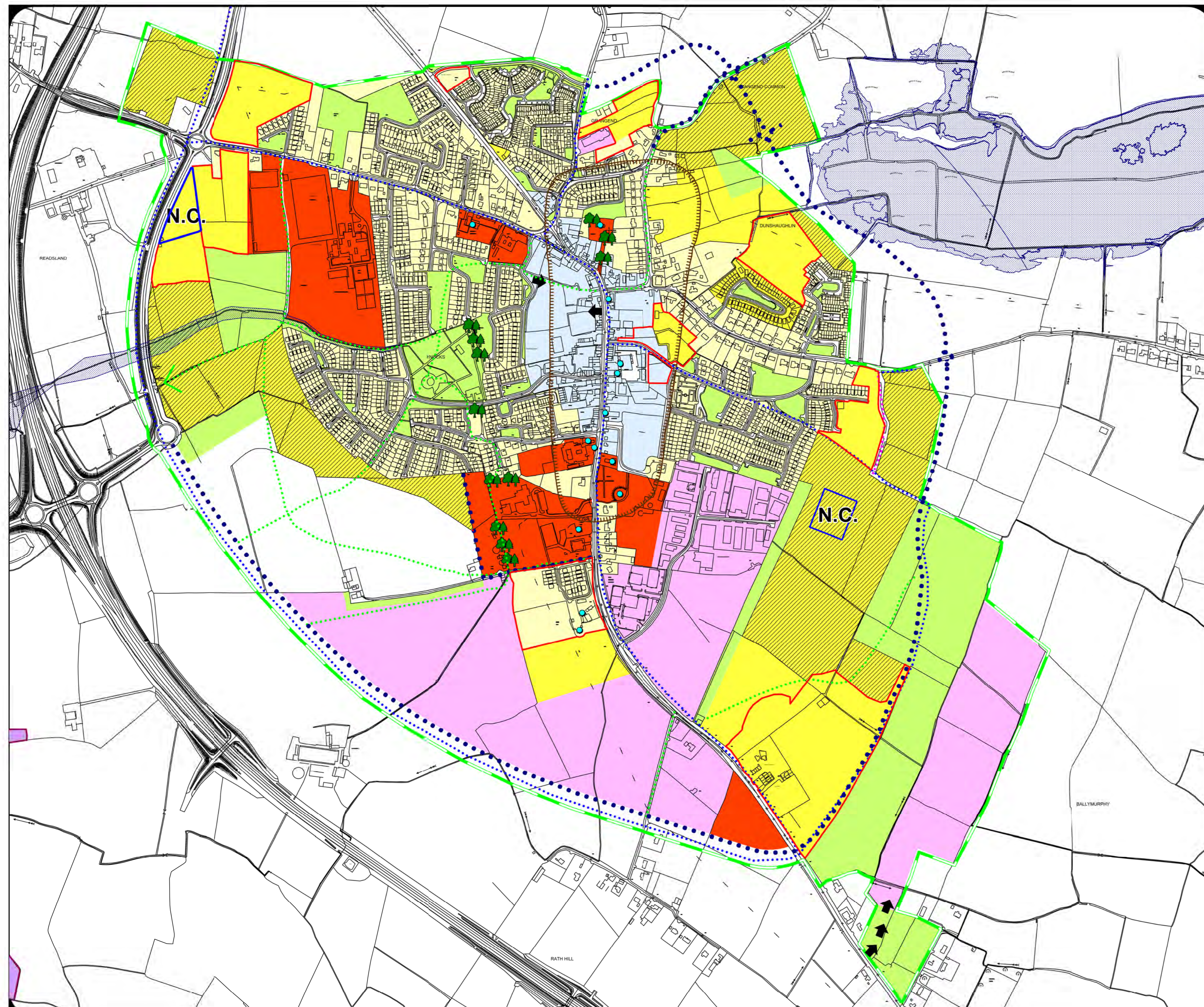
Note: Details shown on this map is for information purposes only. Further details on any item should be clarified with Meath County Council. This map has been produced by Meath County Council with available Local Authority and Ordnance Survey base data.
© Ordnance Survey Ireland & Government of Ireland, Meath 2016/31/CCMA
NOTE - UNAUTHORISED REPRODUCTION OF THIS MAP INFRINGES STATE COPYRIGHT.

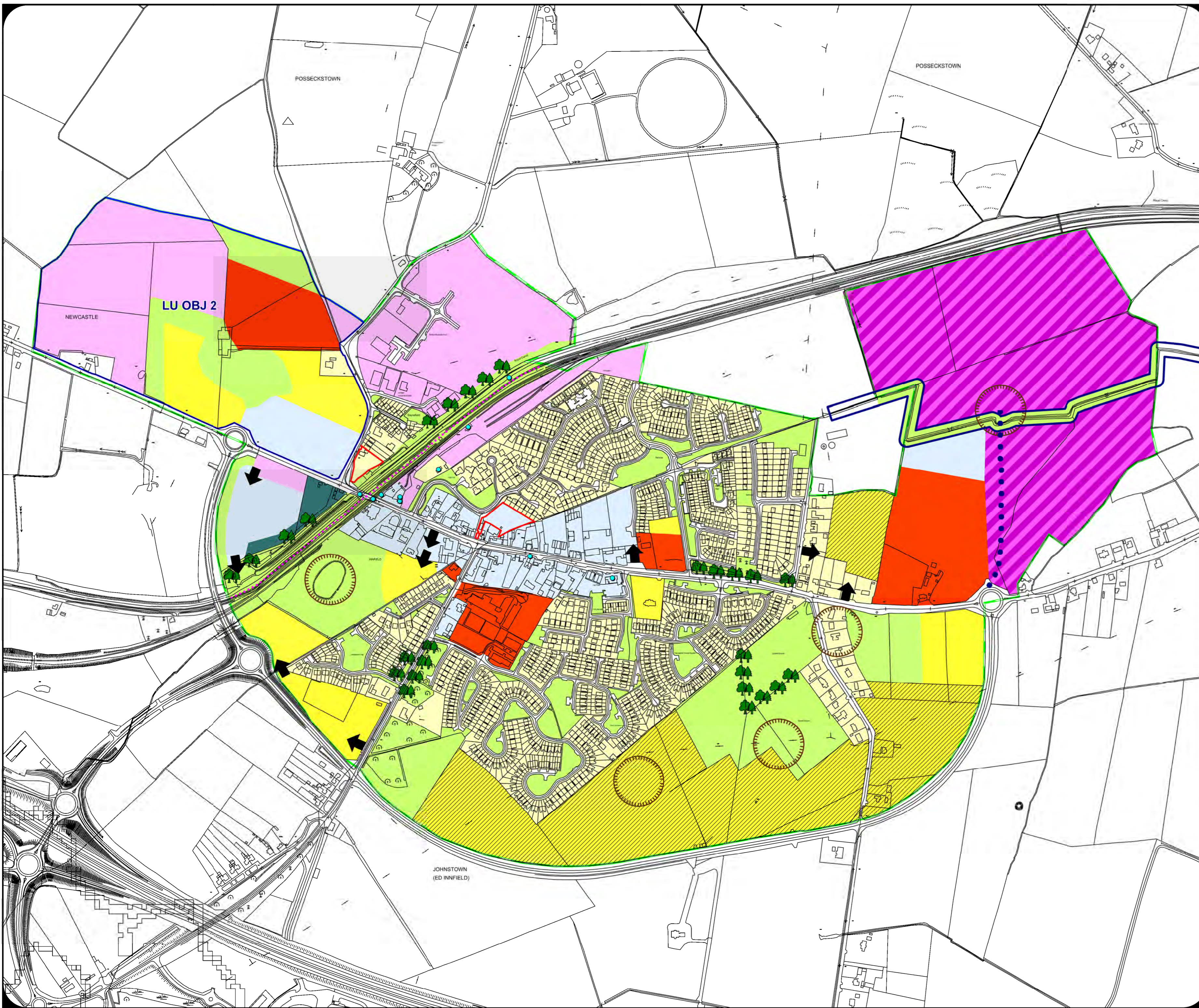
Contact:
Planning Department
Meath County Council
Buvinda House,
Dublin Road,
Navan,
Co. Meath
C15 Y291

Tel: (046) 9097000
Fax: (046) 9097001
e-mail: planning@meathcoco.ie
web: <http://countydevelopmentplan.meath.ie>

Scale -
Not to scale

Reference Only:
O:\Mapdata\Planning\Forward_Planning\
Development_Plans\
County Development Plan Adopted_All Variations to 2016





LAND USE ZONING OBJECTIVES

- A1 To protect and enhance the amenity of developed residential communities.
- A2 To provide for new residential communities with ancillary community facilities, neighbourhood facilities and employment uses as considered appropriate for the status of the centre in the Settlement Hierarchy.
- B1 To protect, provide for and / or improve town and village centre facilities and uses.
- D1 To provide for appropriate and sustainable visitor and tourist facilities and associated uses.
- E1 To facilitate opportunities for high end technology / manufacturing and major campus style office based employment within high quality and accessible locations
- E1/E3 To facilitate opportunities for high end technology / manufacturing and major campus style office based employment within high quality and accessible locations
To facilitate logistics, warehousing, distribution and supply chain management inclusive of related industry facilities which require good access to the major road network
- F1 To provide for and improve open spaces for active and passive recreational amenities.
- G1 To provide for necessary community, social and educational facilities.

SPECIFIC OBJECTIVES

- Access Points
- Trees to be preserved (1-6)
- Protected Structures
- Amenity Walkways (Proposed/Existing)
- Major Distributor Road (Indicative Only)
- Development Area Boundary
- Sites and Monuments
- Multiple Residential Development Granted Planning Permission
- Residential Phase II (Post 2019)
- Flood Zones A & B
- Masterplan Boundary

Note: Details shown on this map is for information purposes only. Further details on any item should be clarified with Meath County Council. This map has been produced by Meath County Council with available Local Authority and Ordnance Survey base data.

© Ordnance Survey Ireland & Government of Ireland, Meath 2016/31/CCMA
NOTE - UNAUTHORISED REPRODUCTION OF THIS MAP INFRINGES STATE COPYRIGHT.

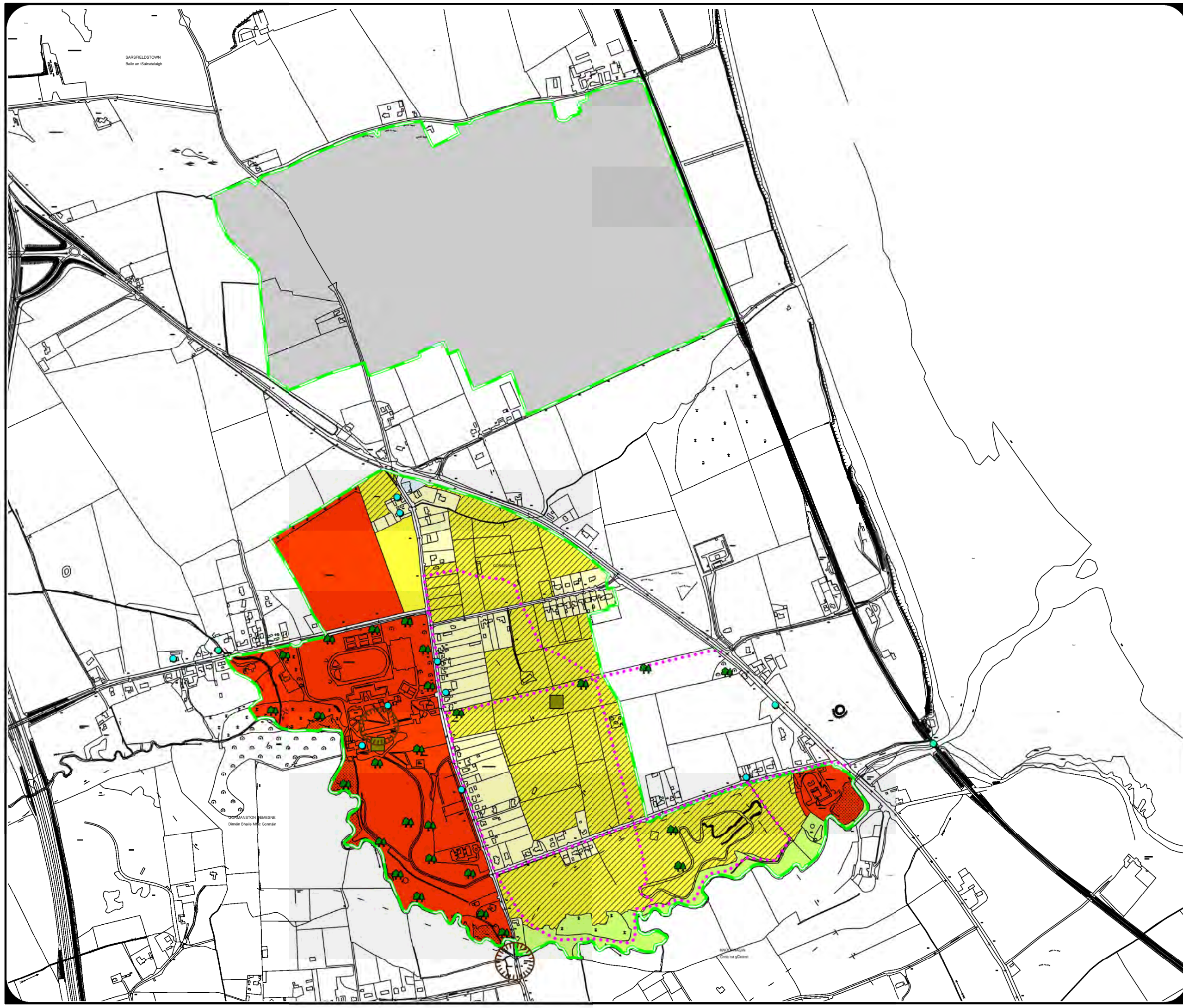
Planning Department
Meath County Council
Buvinda House,
Dublin Road,
Navan,
Co. Meath
C15 Y291
Tel: (046) 9097000
Fax: (046) 9097001
e-mail: planning@meathcoco.ie
web: <http://countydevelopmentplan.meath.ie>

Scale: Not to scale
Reference Only:
© Mapdata/Planning/Forward_Planning/Development_Plans/County Development Plan Adopted_All Variations to 2016

**County Development Plan
2013-2019**

GORMANSTON

Land Use Zoning Objectives Map



LAND USE ZONING OBJECTIVES

- A1** To protect and enhance the amenity of developed residential communities.
- A2** To provide for new residential communities with ancillary community facilities, neighbourhood facilities and employment uses as considered appropriate for the status of the centre in the Settlement Hierarchy.
- B1** To protect, provide for and / or improve town and village centre facilities and uses.
- F1** To provide for and improve open spaces for active and passive recreational amenities.
- G1** To provide for necessary community, social and educational facilities.
- WL** To protect strategic lands from inappropriate forms of development which would impede the orderly expansion of a strategic urban centre.

SPECIFIC OBJECTIVES

- Trees to be preserved
- Protected Structures
- Pedestrian Walkways
- Development Area Boundary
- Views and prospects
- Sites and Monuments
- Residential Phase II (Post 2019)
- Interface with Flood Risk Zones A & B

Note: Details shown on this map is for information purposes only. Further details on any item should be clarified with Meath County Council. This map has been produced by Meath County Council with available Local Authority and Ordnance Survey base data.
© Ordnance Survey Ireland & Government of Ireland, Meath 2016/31/CCMA
NOTE - UNAUTHORISED REPRODUCTION OF THIS MAP INFRINGES STATE COPYRIGHT.

Contact: Department
Meath County Council
Blvinda House
Dublin Road
Navan, Co. Meath
C15 Y291
Tel: (046) 9097000
Fax: (046) 9097001
e-mail: planning@meathcoco.ie
web: <http://countydevelopmentplan.meath.ie>

Scale -
Not to scale

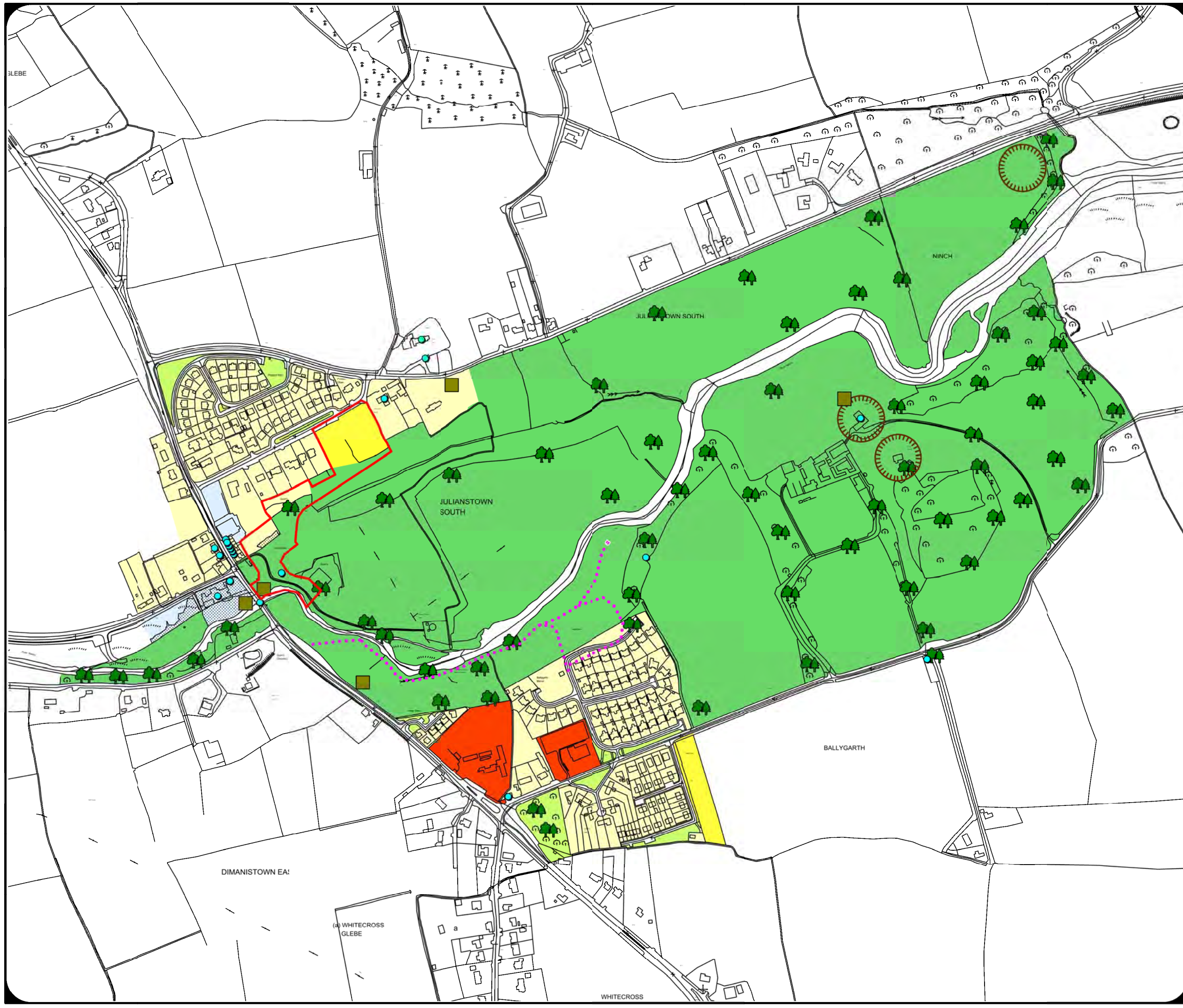


Reference Only:
D:\Mapdata\Planning\Forward_Planning\
Development_Plan\
County Development Plan Adopted_All Variations to 2016

County Development Plan
2013-2019

JULIANSTOWN

Land Use Zoning Objectives Map



LAND USE ZONING OBJECTIVES

- A1 To protect and enhance the amenity of developed residential communities.
- A2 To provide for new residential communities with ancillary community facilities, neighbourhood facilities and employment uses as considered appropriate for the status of the centre in the Settlement Hierarchy.
- B1 To protect, provide for and / or improve town and village centre facilities and uses.
- F1 To provide for and improve open spaces for active and passive recreational amenities.
- G1 To provide for necessary community, social and educational facilities.
- H1 To protect and improve areas of high amenity.

SPECIFIC OBJECTIVES

- Trees to be preserved
- Protected Structures
- Pedestrian Walkways (Proposed)
- Development Area Boundary
- Views and prospects
- Sites and Monuments
- Multiple Residential Development Granted Planning Permission
- Interface with Flood Risk Zones A & B

Note: Details shown on this map is for information purposes only. Further details on any item should be clarified with Meath County Council. This map has been produced by Meath County Council with available Local Authority and Ordnance Survey base data.
© Ordnance Survey Ireland & Government of Ireland, Meath 2016/31/CCMA
NOTE - UNAUTHORISED REPRODUCTION OF THIS MAP INFRINGES STATE COPYRIGHT.

Contact: Department
Meath County Council
Blvinda House,
Dublin Road
Navan, Co. Meath
C15 Y291
Tel: (046) 9097000
Fax: (046) 9097001
e-mail: planning@meathcoco.ie
web: <http://countydevelopmentplan.meath.ie>










Scale -
Not to scale

Reference Only:
O:\Mapdata\Planning\Forward_Planning\
Development_Plans\
County Development Plan Adopted_All Variations to 2016

LAND USE ZONING OBJECTIVES

- A1  To protect and enhance the amenity of developed residential communities.
- A2  To provide for new residential communities with ancillary community facilities, neighbourhood facilities and employment uses as considered appropriate for the status of the centre in the Settlement Hierarchy.
- B1  To protect, provide for and / or improve town and village centre facilities and uses.
- E2  To provide for the creation of enterprise and facilitate opportunities for employment through industrial, manufacturing, distribution, warehousing and other general employment/enterprise uses in a good quality physical environment.
- F1  To provide for and improve open spaces for active and passive recreational amenities.
- G1  To provide for necessary community, social and educational facilities.
- H1  To protect and improve areas of high amenity.

SPECIFIC OBJECTIVES

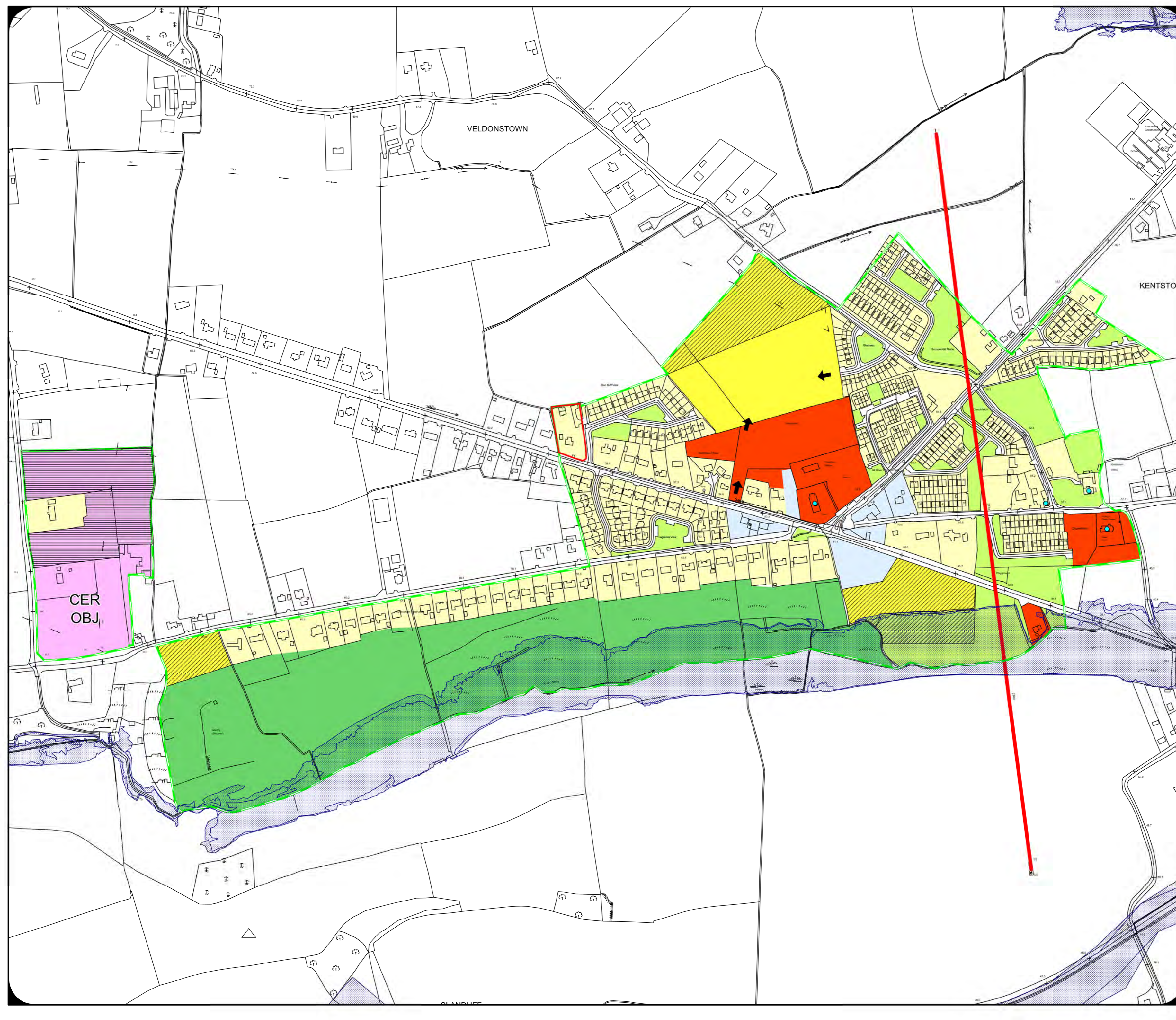
-  Access Points
-  Development Area Boundary
-  Overhead 220kv Cable (buffer zone of 25m required)
-  Multiple Residential Development Granted Planning Permission
-  Protected Structures
-  Masterplan Boundary
-  Residential Phase II (Post 2019)
-  Phase II Enterprise Lands
-  Flood Zones A & B

Note: Details shown on this map is for information purposes only. Further details on any item should be clarified with Meath County Council.
This map has been produced by Meath County Council with available Local Authority and Ordnance Survey base data.
© Ordnance Survey Ireland & Government of Ireland, Meath 2016/31/CCMA
NOTE - UNAUTHORISED REPRODUCTION OF THIS MAP INFRINGES STATE COPYRIGHT.







Contact:
Planning Department
Meath County Council
Buvinda House,
Dublin Road,
Navan,
Co. Meath
C15 Y291
Tel: (046) 9097000
Fax: (046) 9097001
e-mail: planning@meathcoco.ie
web: <http://countydevelopmentplan.meath.ie>

Scale -
Not to scale

Reference Only:
O:\Mapdata\Planning\Forward_Planning\
Development_Plans\
County Development Plan Adopted_All Variations to 2016



LAND USE ZONING OBJECTIVES

- A1  To protect and enhance the amenity of developed residential communities.
- A2  To provide for new residential communities with ancillary community facilities, neighbourhood facilities and employment uses as considered appropriate for the status of the centre in the Settlement Hierarchy.
- B1  To protect, provide for and / or improve town and village centre facilities and uses.
- F1  To provide for and improve open spaces for active and passive recreational amenities.
- G1  To provide for necessary community, social and educational facilities.
- E2  To provide for the creation of enterprise and facilitate opportunities for employment through industrial, manufacturing, distribution, warehousing and other general employment/enterprise uses in a good quality physical environment.

SPECIFIC OBJECTIVES

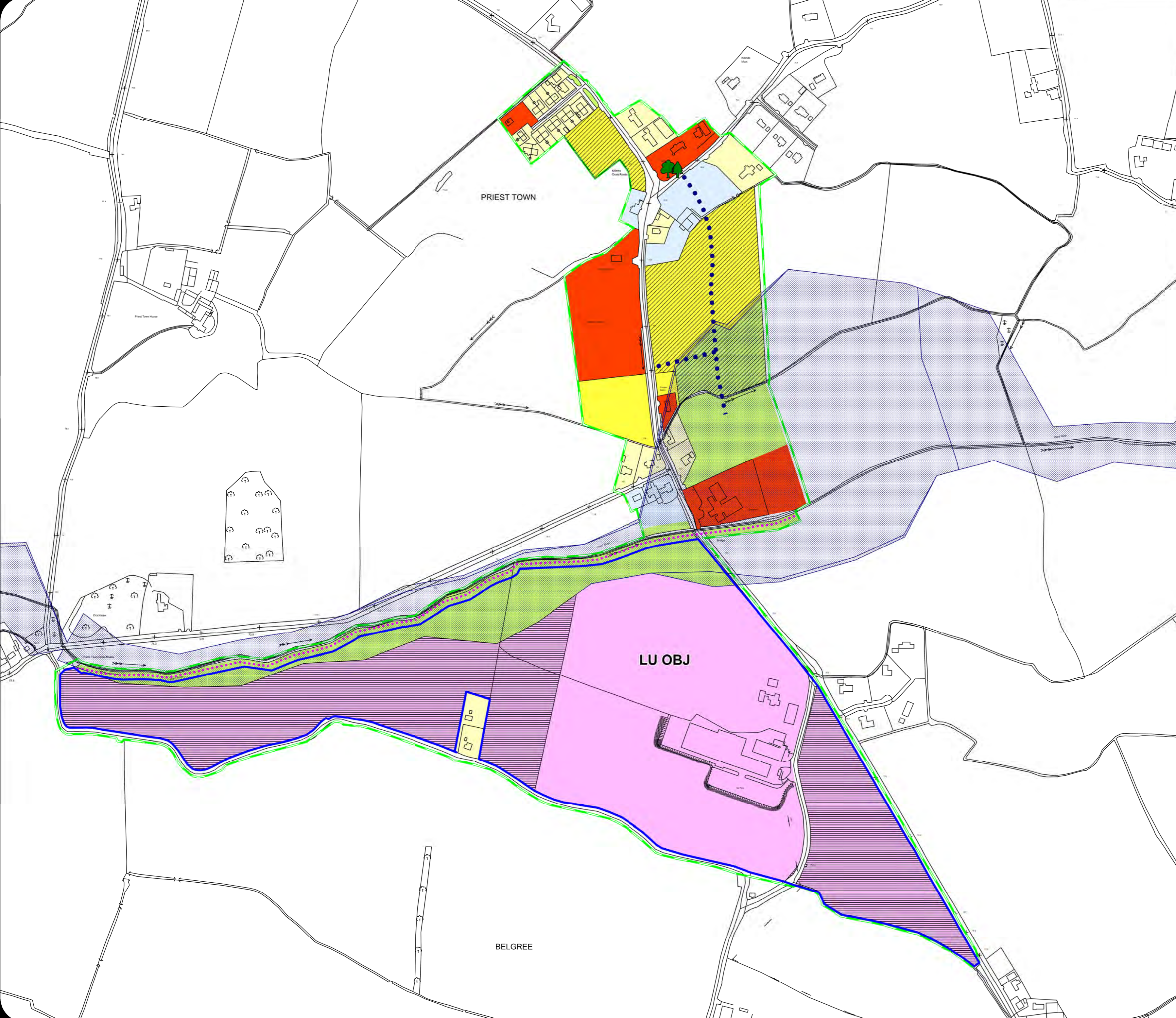
-  Trees to be preserved
-  Amenity Walkways (Proposed/Existing)
-  Masterplan Boundary
-  Major Distributor Roads (Indicative Only)
-  Development Area Boundary
-  Residential Phase II (Post 2019)
-  Phase II Enterprise Lands
-  Flood Zones A & B

Note: Details shown on this map is for information purposes only. Further details on any item should be clarified with Meath County Council. This map has been produced by Meath County Council with available Local Authority and Ordnance Survey base data.

© Ordnance Survey Ireland & Government of Ireland, Meath 2016/31/CCMA
NOTE - UNAUTHORISED REPRODUCTION
OF THIS MAP INFRINGES
STATE COPYRIGHT.

Contact:
Planning Department
Meath County Council
Buvinda House,
Dublin Road,
Navan,
Co. Meath
C15 Y291
Tel: (046) 9097000
Fax: (046) 9097001
e-mail: planning@meathcoco.ie
web: <http://countydevelopmentplan.meath.ie>

Scale -
Not to scale
Reference Only:
O:\Mapdata\Planning\Forward_Planning\
Development_Plans\
County Development Plan Adopted_All Variations to 2016



LAND USE ZONING OBJECTIVES

- A1  To protect and enhance the amenity of developed residential communities.
- A2  To provide for new residential communities with ancillary community facilities, neighbourhood facilities and employment uses as considered appropriate for the status of the centre in the Settlement Hierarchy.
- E2  To provide for the creation of enterprise and facilitate opportunities for employment through industrial, manufacturing, distribution, warehousing and other general employment/enterprise uses in a good quality physical environment.
- F1  To provide for and improve open spaces for active and passive recreational amenities.
- G1  To provide for necessary community, social and educational facilities.

SPECIFIC OBJECTIVES

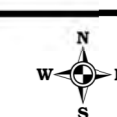
-  Access Points
-  Protected Structures
-  Amenity Walkways (Proposed)
-  Provision of footpaths (Proposed)
-  Development Area Boundary
-  Views and prospects
-  Major Distributor Roads (Indicative Only)
-  Residential Phase II (Post 2019)
-  Flood Zones A & B
-  Objective boundary (see Written Statement)
-  Architectural Priority Area

Note: Details shown on this map is for information purposes only. Further details on any item should be clarified with Meath County Council.
This map has been produced by Meath County Council with available Local Authority and Ordnance Survey base data.
© Ordnance Survey Ireland & Government of Ireland, Meath 2016/31/CCMA
NOTE - UNAUTHORISED REPRODUCTION OF THIS MAP INFRINGES STATE COPYRIGHT.

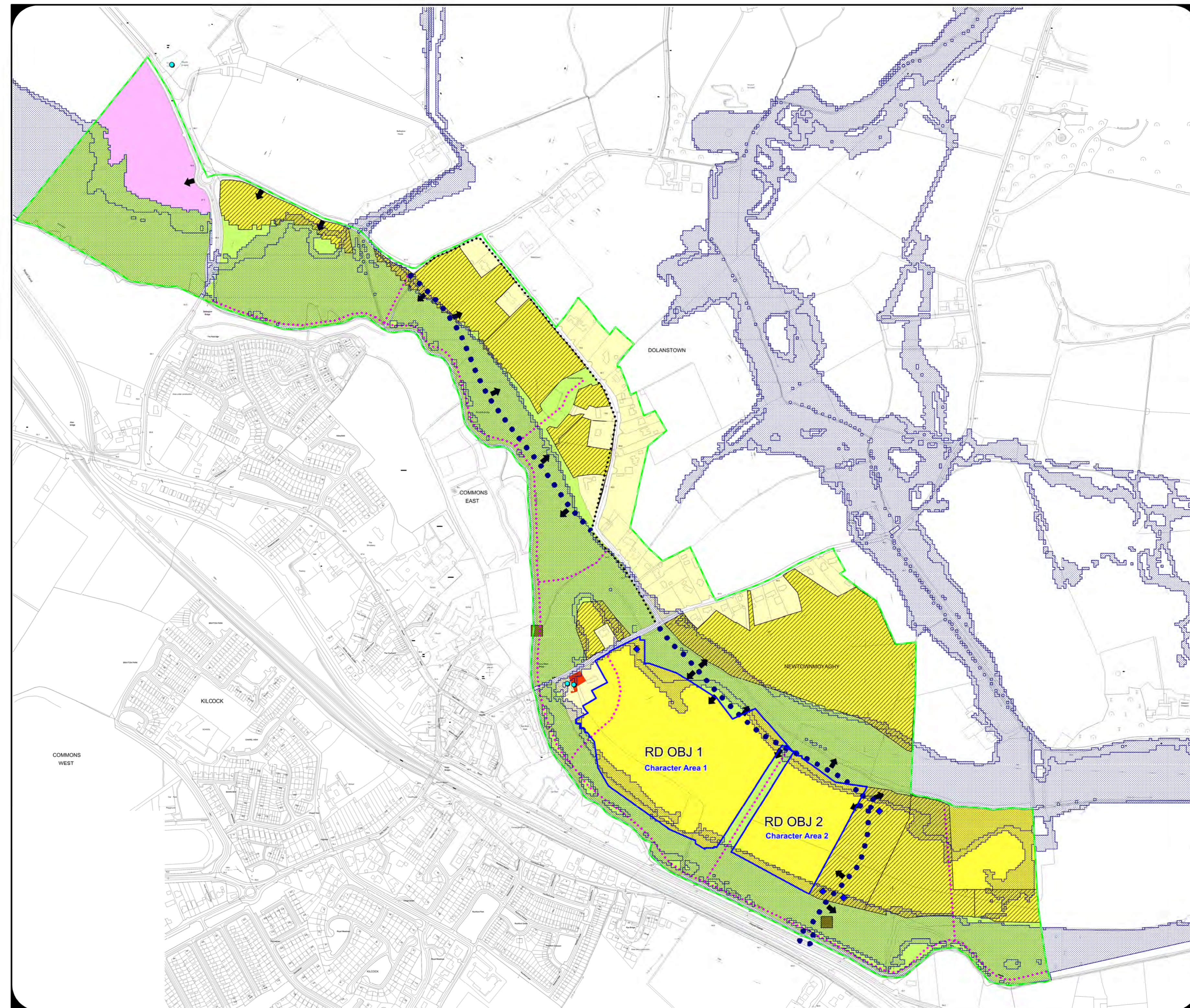
Contact:
Planning Department
Meath County Council
Buvinda House,
Dublin Road,
Navan,
Co. Meath
C15 Y291

Tel: (046) 9097000
Fax: (046) 9097001
e-mail: planning@meathcoco.ie
web: <http://countydevelopmentplan.meath.ie>

Scale -
Not to scale



Mapinfo File:
O:\Mapdata\Planning\Forward_Planning\
Development_Plans
County Development Plan Adopted_All Variations to 2016



County Development Plan 2013-2019

KILDALKEY

Land Use Zoning Objectives Map

LAND USE ZONING OBJECTIVES

- A1  To protect and enhance the amenity of developed residential communities.
- A2  To provide for new residential communities with ancillary community facilities, neighbourhood facilities and employment uses as considered appropriate for the status of the centre in the Settlement Hierarchy.
- B1  To protect, provide for and / or improve town and village centre facilities and uses.
- F1  To provide for and improve open spaces for active and passive recreational amenities.
- G1  To provide for necessary community, social and educational facilities.
- H1  To protect and improve areas of high amenity.

SPECIFIC OBJECTIVES

-  Access Points
-  Trees to be preserved
-  Protected Structures
-  Amenity Walkways (Proposed/Existing)
-  Footpaths & Public Lighting (Proposed/Existing)
-  Major Distributor / New Roads (Diagrammatical only)
-  Development Area Boundary
-  Multiple Residential Development Granted Planning Permission
-  Residential Phase II (Post 2019)
-  Interface with Flood Risk Zones A & B

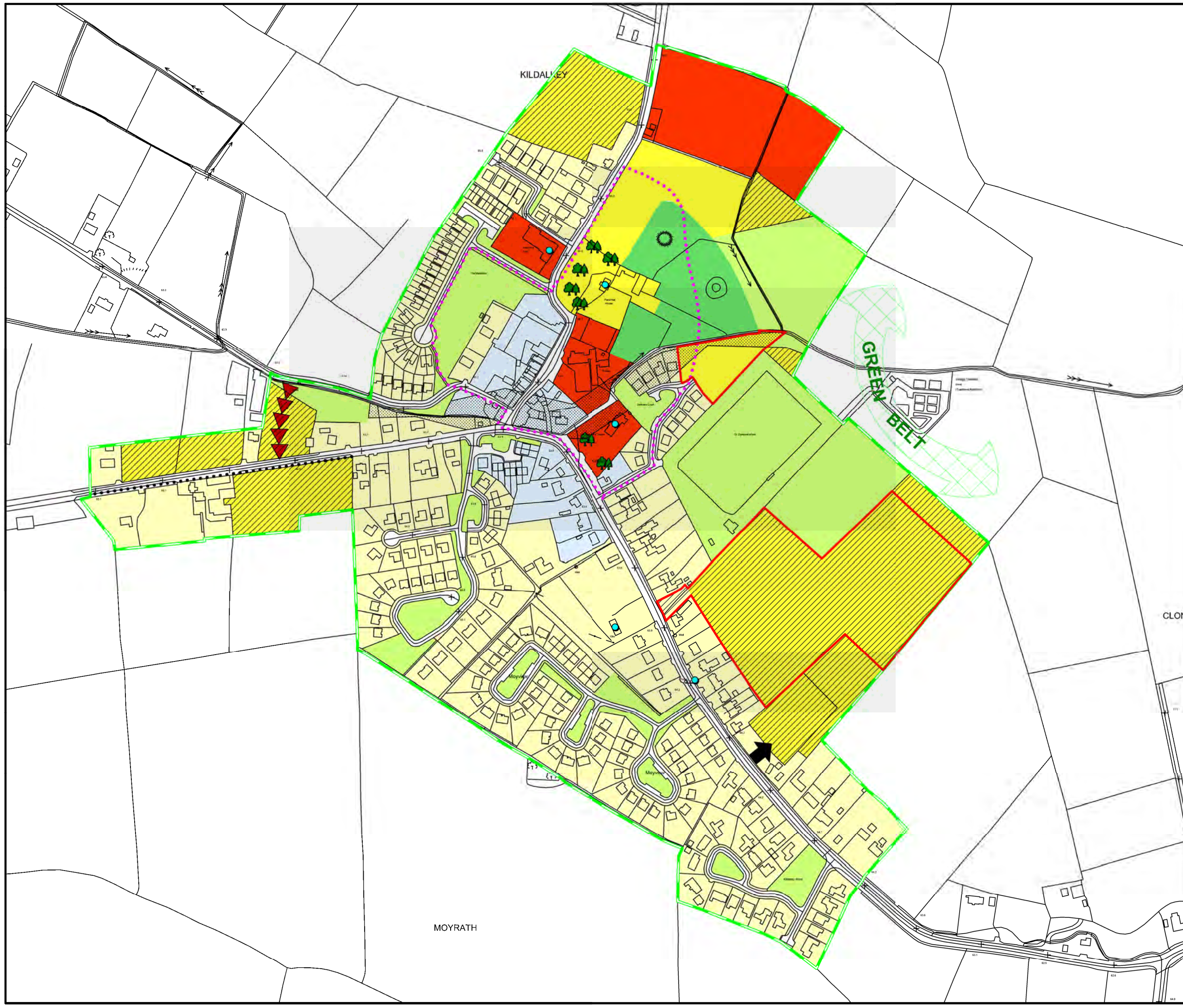
Note: Details shown on this map is for information purposes only. Further details on any item should be clarified with Meath County Council. This map has been produced by Meath County Council with available Local Authority and Ordnance Survey base data.
© Ordnance Survey Ireland & Government of Ireland, Meath 2016/31/CCMA
NOTE - UNAUTHORISED REPRODUCTION OF THIS MAP INFRINGES STATE COPYRIGHT.

Contact:
Planning Department
Meath County Council
Bivinda House
Dublin Road
Navan, Co. Meath
C15 Y291

Tel: (046) 9097000
Fax: (046) 9097001
e-mail: planning@meathcoco.ie
web: <http://countydevelopmentplan.meath.ie>

Scale -
Not to scale

Reference Only:
© Mapdata/Planning/Forward_Planning/Development_Plan/County Development Plan Adopted_All Variations to 2016



County Development Plan
2013-2019

KILMAINHAMWOOD

Land Use Zoning Objectives Map

LAND USE ZONING OBJECTIVES

- A1  To protect and enhance the amenity of developed residential communities.
- A2  To provide for new residential communities with ancillary community facilities, neighbourhood facilities and employment uses as considered appropriate for the status of the centre in the Settlement Hierarchy.
- B1  To protect, provide for and / or improve town and village centre facilities and uses.
- F1  To provide for and improve open spaces for active and passive recreational amenities.
- G1  To provide for necessary community, social and educational facilities.
- H1  To protect and improve areas of high amenity.

SPECIFIC OBJECTIVES

-  Trees to be preserved
-  Protected Structures
-  Pedestrian Walkways (Proposed/Existing)
-  Development Area Boundary
-  Sites and Monuments
-  Residential Phase II (Post 2019)
-  Interface with Flood Risk Zones A & B



Note: Details shown on this map is for information purposes only. Further details on any item should be clarified with Meath County Council. This map has been produced by Meath County Council with available Local Authority and Ordnance Survey base data.
© Ordnance Survey Ireland & Government of Ireland, Meath 2016/31/CCMA
NOTE - UNAUTHORISED REPRODUCTION OF THIS MAP INFRINGES STATE COPYRIGHT

Contact:
Planning Department
Meath County Council
Bluvinda House
Dublin Road
Navan, Co. Meath
C15 Y291
Tel: (046) 9097000
Fax: (046) 9097001
e-mail: planning@meathcoco.ie
web: <http://countydevelopmentplan.meath.ie>








Scale -
N/A to scale
Reference Only:
O:\Mapdata\Planning\Forward_Planning\
Development_Plans\
County Development Plan Adopted_All Variations to 2016

County Development Plan
2013-2019

KILMESSAN

Land Use Zoning Objectives Map

LAND USE ZONING OBJECTIVES

- A1  To protect and enhance the amenity of developed residential communities.
- A2  To provide for new residential communities with ancillary community facilities, neighbourhood facilities and employment uses as considered appropriate for the status of the centre in the Settlement Hierarchy.
- B1  To protect, provide for and / or improve town and village centre facilities and uses.
- D1  To provide for appropriate and sustainable visitor and tourist facilities and associated uses.
- F1  To provide for and improve open spaces for active and passive recreational amenities.
- G1  To provide for necessary community, social and educational facilities.
- H1  To protect and improve areas of high amenity.
- R1  To provide for a strategic rail corridor and associated physical infrastructure.
- WL  To protect strategic lands from inappropriate forms of development which would impede the orderly expansion of a strategic urban centre.

SPECIFIC OBJECTIVES

-  Access Points
-  Trees to be preserved
-  Protected Structures
-  Amenity Walkways (Proposed/Existing)
-  Footpaths & Public Lighting (Proposed/Existing)
-  Architectural Conservation Area
-  Development Area Boundary
-  Multiple Residential Development Granted Planning Permission
-  Interface with Flood Risk Zones A & B

Note: Details shown on this map is for information purposes only. Further details on any item should be clarified with Meath County Council.
This map has been produced by Meath County Council with available Local Authority and Ordnance Survey base data.
© Ordnance Survey Ireland & Government of Ireland, Meath 2016/31/CCMA
NOTE - UNAUTHORISED REPRODUCTION OF THIS MAP INFRINGES STATE COPYRIGHT.

Contact:
Planning Department
Meath County Council
Burinda House
Dublin Road
Navan, Co. Meath
C15 Y291
Tel: (046) 9097000
Fax: (046) 9097001
e-mail: planning@meathcoco.ie
web: <http://countydevelopmentplan.meath.ie>

Scale -
Not to scale
Reference Only:
O:\Mapdata\Planning\Forward_Planning\Development_Plans\County Development Plan Adopted_All Variations to 2016



LAND USE ZONING OBJECTIVES

- A1  To protect and enhance the amenity of developed residential communities.
- A2  To provide for new residential communities with ancillary community facilities, neighbourhood facilities and employment uses as considered appropriate for the status of the centre in the Settlement Hierarchy.
- B1  To protect, provide for and / or improve town and village centre facilities and uses.
- E2  To provide for the creation of enterprise and facilitate opportunities for employment through industrial, manufacturing, distribution, warehousing and other general employment/enterprise uses in a good quality physical environment.
- F1  To provide for and improve open spaces for active and passive recreational amenities.
- G1  To provide for necessary community, social and educational facilities.

SPECIFIC OBJECTIVES

-  Access Points
-  Trees to be preserved
-  Protected Structures
-  Amenity Walkways (Proposed/Existing)
-  Footpaths & Public Lighting (Proposed/Existing)
-  Architectural Conservation Area
-  Major Distributor Roads (Indicative only)
-  Development Area Boundary
-  Multiple Residential Development Granted Planning Permission (No Construction)
-  Residential Phase II (Post 2019)
-  Flood Zones A & B

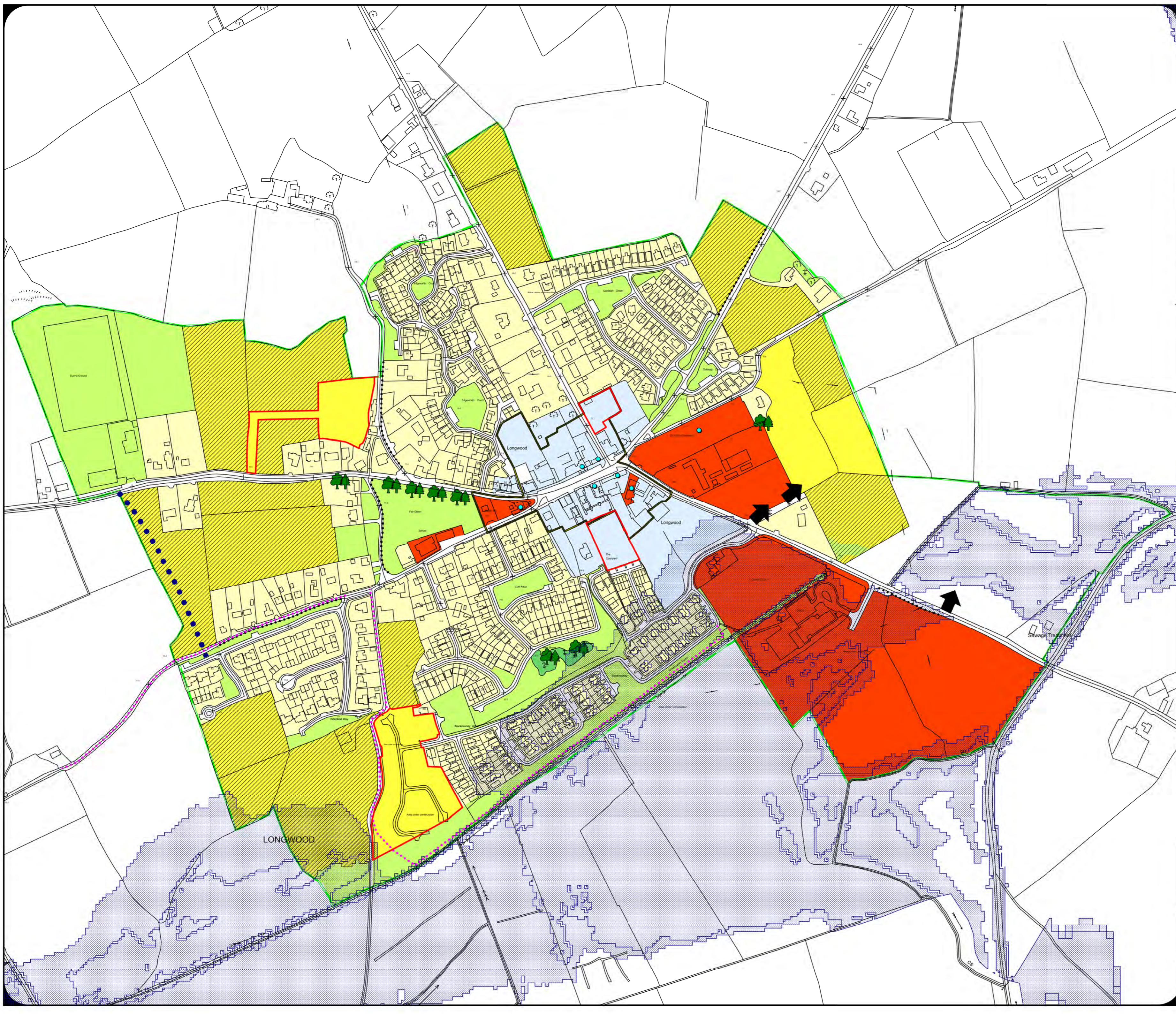
Note: Details shown on this map is for information purposes only. Further details on any item should be clarified with Meath County Council.
This map has been produced by Meath County Council with available Local Authority and Ordnance Survey base data.
© Ordnance Survey Ireland & Government of Ireland. Meath 2016/31/CCMA
NOTE - UNAUTHORISED REPRODUCTION OF THIS MAP INFRINGES STATE COPYRIGHT.

Contact:
Planning Department
Meath County Council
Buvinda House,
Dublin Road,
Navan,
Co. Meath
C15 Y291









Tel: (046) 9097000
Fax: (046) 9097001
e-mail: planning@meathco.ie
web: <http://countydevelopmentplan.meath.ie>

Scale: Not to scale









Reference Only:
O:\Mapdata\Planning\Forward_Planning\Development_Plans\County Development Plan Adopted_All Variations to 2016



LAND USE ZONING OBJECTIVES

- A1  To protect and enhance the amenity of developed residential communities.
- A2  To provide for new residential communities with ancillary community facilities, neighbourhood facilities and employment uses as considered appropriate for the status of the centre in the Settlement Hierarchy.
- D1  To provide for appropriate and sustainable visitor and tourist facilities and associated uses.
- E1  To facilitate opportunities for high end technology / manufacturing and major campus style office based employment within high quality and accessible locations
- F1  To provide for and improve open spaces for active and passive recreational amenities.
- G1  To provide for and improve open spaces for active and passive recreational amenities.
- H1  To protect and improve areas of high amenity.
- WL  To protect strategic lands from inappropriate forms of development which would impede the orderly expansion of a strategic urban centre

SPECIFIC OBJECTIVES

-  Protected Structures
-  Major Distributor Road (Indicative Only)
-  Development Area Boundary
-  Residential Phase II (Post 2019)
-  Flood Zones A & B
-  Sites and Monuments
-  N.C. Neighbourhood Centre
-  Masterplan Boundary

Note: Details shown on this map is for information purposes only. Further details on any item should be clarified with Meath County Council. This map has been produced by Meath County Council with available Local Authority and Ordnance Survey base data.

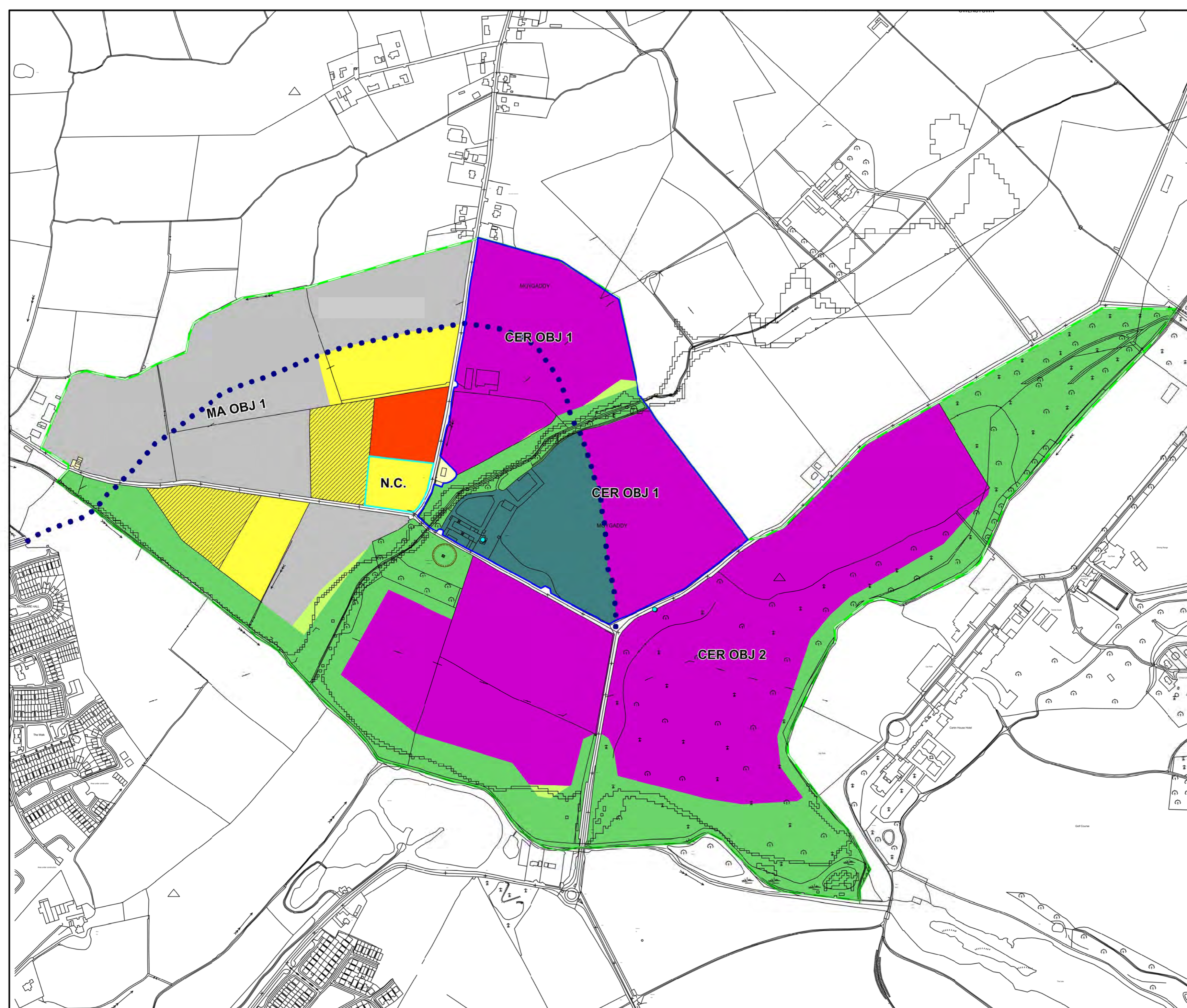
© Ordnance Survey Ireland & Government of Ireland, Meath 2016/31/CCMA
NOTE - UNAUTHORISED REPRODUCTION OF THIS MAP INFRINGES STATE COPYRIGHT.

Contact:
Planning Department
Meath County Council
Buvinda House,
Dublin Road,
Navan,
Co. Meath
C15 Y291

Tel: (046) 9097000
Fax: (046) 9097001
e-mail: planning@meathcoco.ie
web: <http://countydevelopmentplan.meath.ie>

Scale: Not to scale

Reference Only:
© Mapdata/Planning Forward_Planning Development_Plans
County Development Plan Adopted_All Variations to 2016



County Development Plan
2013-2019

MOYNALTY

Land Use Zoning Objectives Map

Map based Objective:

To protect the following views:

1. View of Moynalty Bridge and St. Mary's Church and their settings, seen from the south as you enter the village from Kells.
2. View from the elevated height of the Threshing Field of the River and Main Street beyond.
3. View of the River.
4. View along the Kells Road of stone wall and trees as you enter the village.
5. View looking northwest along the Mullagh Road of stone wall and trees as you exit the village.
6. View of the St. Mary's Church and its setting.
7. View of entrance to village from Carlanstown.

LAND USE ZONING OBJECTIVES

- A1** To protect and enhance the amenity of developed residential communities.
- A2** To provide for new residential communities with ancillary community facilities, neighbourhood facilities and employment uses as considered appropriate for the status of the centre in the Settlement Hierarchy.
- B1** To protect, provide for and / or improve town and village centre facilities and uses.
- F1** To provide for and improve open spaces for active and passive recreational amenities.
- G1** To provide for necessary community, social and educational facilities.
- H1** To protect and improve areas of high amenity.

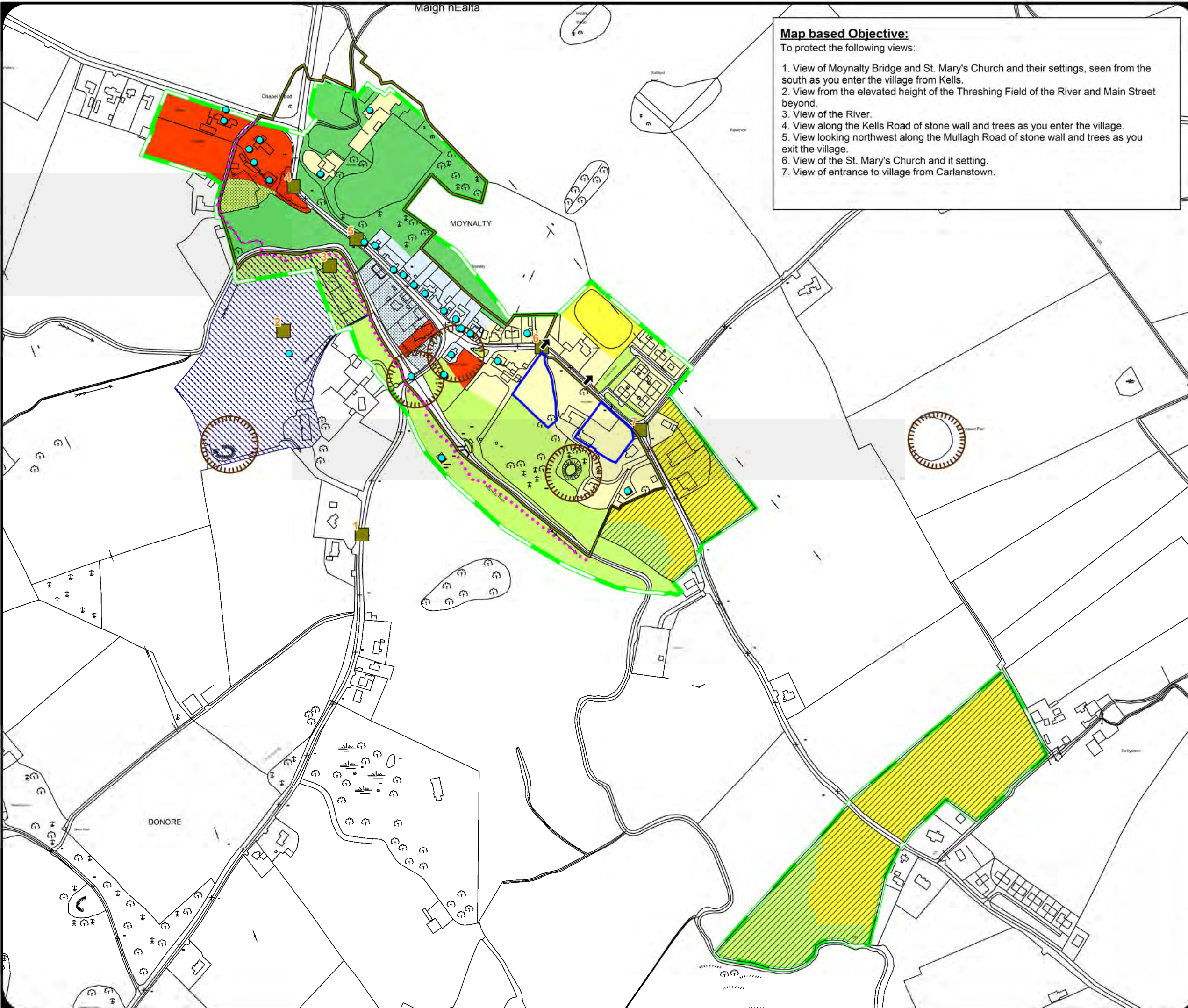
SPECIFIC OBJECTIVES

-  Access Points (indicative locations)
-  Protected Structures
-  Architectural Conservation Area (ACA)
-  Pedestrian Walkways (Proposed/Existing)
-  Development Area Boundary
-  Sites and Monuments
-  Views and prospects
-  Moynalty Steam Threshing Field
-  Opportunity Sites
-  Residential Phase II (Post 2019)
-  Interface with Flood Risk Zones A & B

Note: Details shown on this map is for information purposes only. Further details on any item should be clarified with Meath County Council. This map has been produced by Meath County Council with available Local Authority and Ordnance Survey base data.
© Ordnance Survey Ireland & Government of Ireland, Meath 2016/31/CCMA
NOTE - UNAUTHORISED REPRODUCTION OF THIS MAP INFRINGES STATE COPYRIGHT.

Contact:
Planning Department
Meath County Council
Buvinda House
Dublin Road
Navan, Co. Meath
C15 Y291
Tel: (046) 9097000
Fax: (046) 9097001
e-mail: planning@meathcoco.ie
web: <http://countydevelopmentplan.meath.ie>

Scale -
Not to scale
Reference Only:
O:\Mapdata\Planning\Forward_Planning\Development_Plans\County Development Plan Adopted_All Variations to 2016



County Development Plan
2013-2019

NOBBER

Land Use Zoning Objectives Map

LAND USE ZONING OBJECTIVES

- A1  To protect and enhance the amenity of developed residential communities.
- A2  To provide for new residential communities with ancillary community facilities, neighbourhood facilities and employment uses as considered appropriate for the status of the centre in the Settlement Hierarchy.
- B1  To protect, provide for and / or improve town and village centre facilities and uses.
- F1  To provide for and improve open spaces for active and passive recreational amenities.
- G1  To provide for necessary community, social and educational facilities.
- H1  To protect and improve areas of high amenity.

SPECIFIC OBJECTIVES

-  Protected Structures
-  Pedestrian Walkways (Proposed/Existing)
-  Provision of footpaths
-  Development Area Boundary
-  Sites and Monuments
-  38 KV ESB Overhead Line
-  Trees To Be Preserved
-  Views and prospects
-  Residential Phase II (Post 2019)
-  Interface with Flood Risk Zones A & B
-  Framework Plan Boundary (CER OBJ Refers)

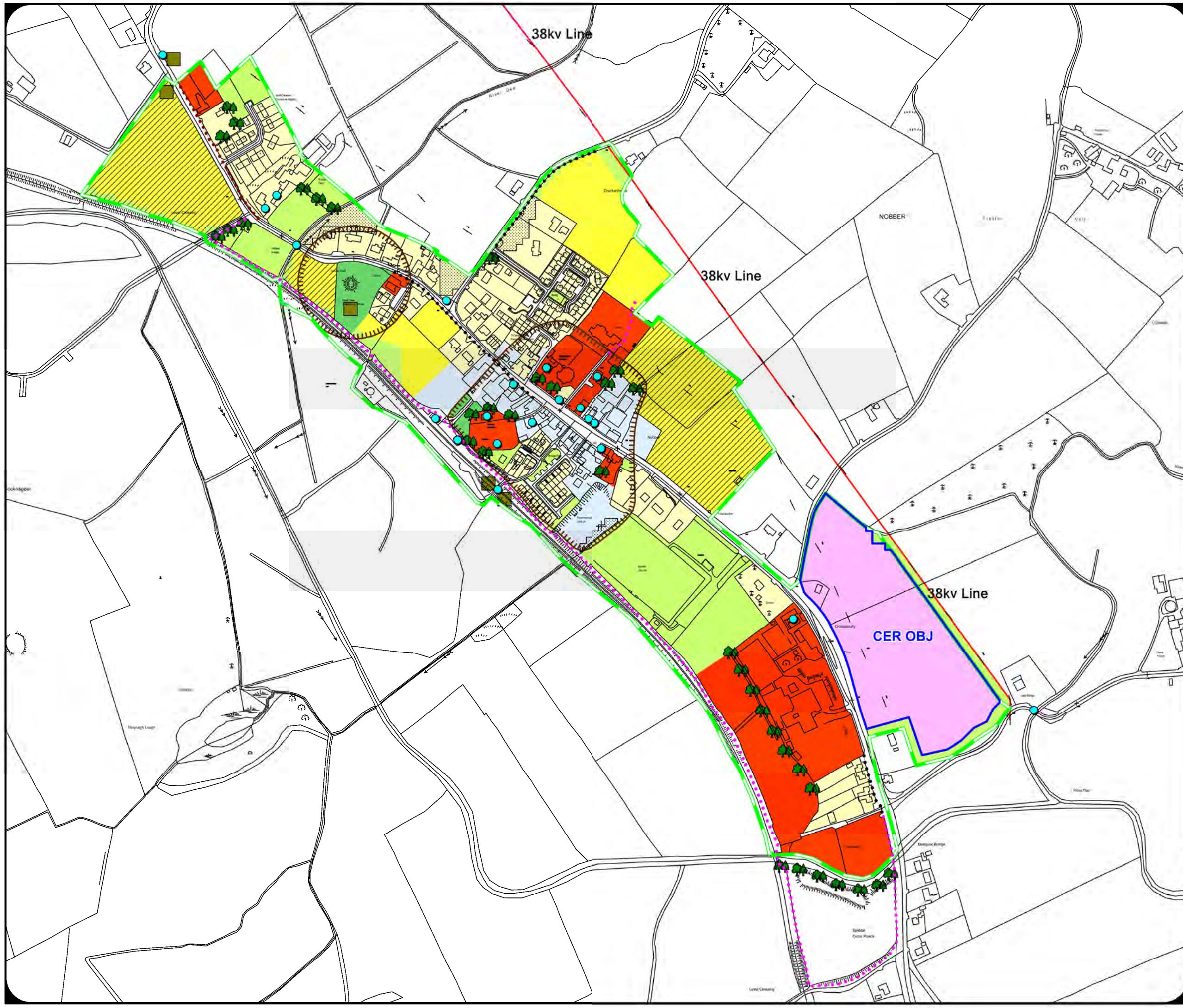
Note: Details shown on this map is for information purposes only. Further details on any item should be clarified with Meath County Council. This map has been produced by Meath County Council with available Local Authority and Ordnance Survey base data.
© Ordnance Survey Ireland & Government of Ireland, Meath 2016/31/CCMA
NOTE - UNAUTHORISED REPRODUCTION OF THIS MAP INFRINGES STATE COPYRIGHT.

Contact:
Planning Department
Meath County Council
Blvinda House
Dublin Road
Navan, Co. Meath
C15 Y291

Tel: (046) 9097000
Fax: (046) 9097001
e-mail: planning@meathoco.ie
web: <http://countydevelopmentplan.meath.ie>

Scale -
Not to scale














Reference Only:
© Mapdata/Planning/Forward_Planning/
Development_Plan/
County Development Plan Adopted_All Variations to 2015.



LAND USE ZONING OBJECTIVES

- A1  To protect and enhance the amenity of developed residential communities.
- A2  To provide for new residential communities with ancillary community facilities, neighbourhood facilities and employment uses as considered appropriate for the status of the centre in the Settlement Hierarchy.
- B1  To protect, provide for and / or improve town and village centre facilities and uses.
- E2  To provide for the creation of enterprise and facilitate opportunities for employment through industrial, manufacturing, distribution, warehousing and other general employment/enterprise uses in a good quality physical environment.
- F1  To provide for and improve open spaces for active and passive recreational amenities.
- G1  To provide for necessary community, social and educational facilities.

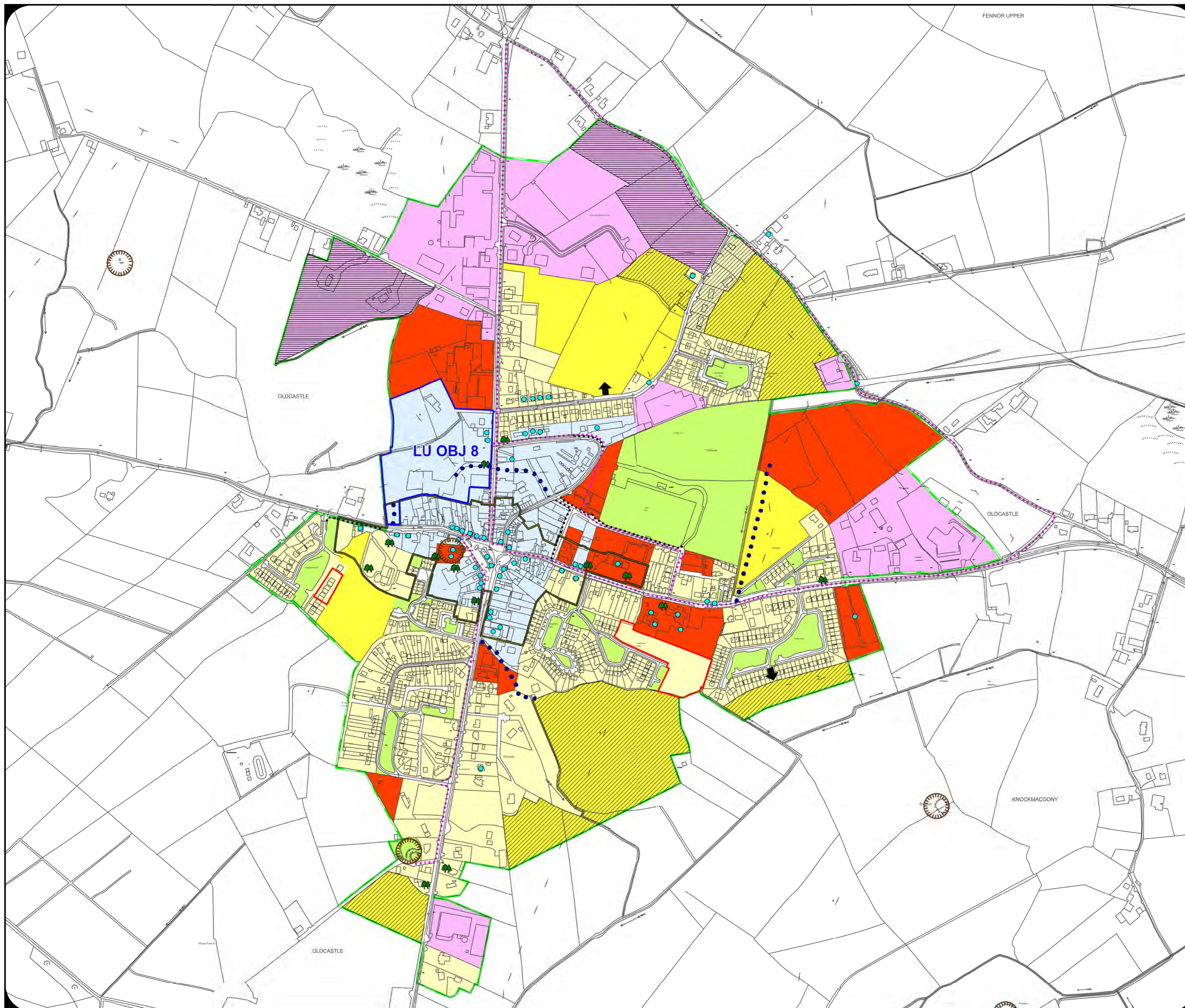
SPECIFIC OBJECTIVES

-  Access Points
-  Trees to be Preserved
-  Protected Structures
-  Upgrade of Pedestrian Environment
-  Amenity Walkways
-  Major Distributor Roads (Indicative Only)
-  Development Area Boundary
-  Architectural Conservation Area
-  Sites and Monuments
-  Masterplan Boundary
-  Multiple Residential Development Granted Planning Permission (No Construction)
-  Residential Phase II (Post 2019)
-  Phase II Enterprise Lands

Note: Details shown on this map is for information purposes only. Further details on any item should be clarified with Meath County Council. This map has been produced by Meath County Council with available Local Authority and Ordnance Survey base data.
© Ordnance Survey Ireland & Government of Ireland, Meath 2016/31/CCMA
NOTE - UNAUTHORISED REPRODUCTION OF THIS MAP INFRINGES STATE COPYRIGHT.

Contact:
Planning Department
Meath County Council
Buvinda House,
Dublin Road,
Navan,
Co. Meath
C15 Y291
Tel: (046) 9097000
Fax: (046) 9097001
e-mail: planning@meathcoco.ie
web: <http://countydevelopmentplan.meath.ie>

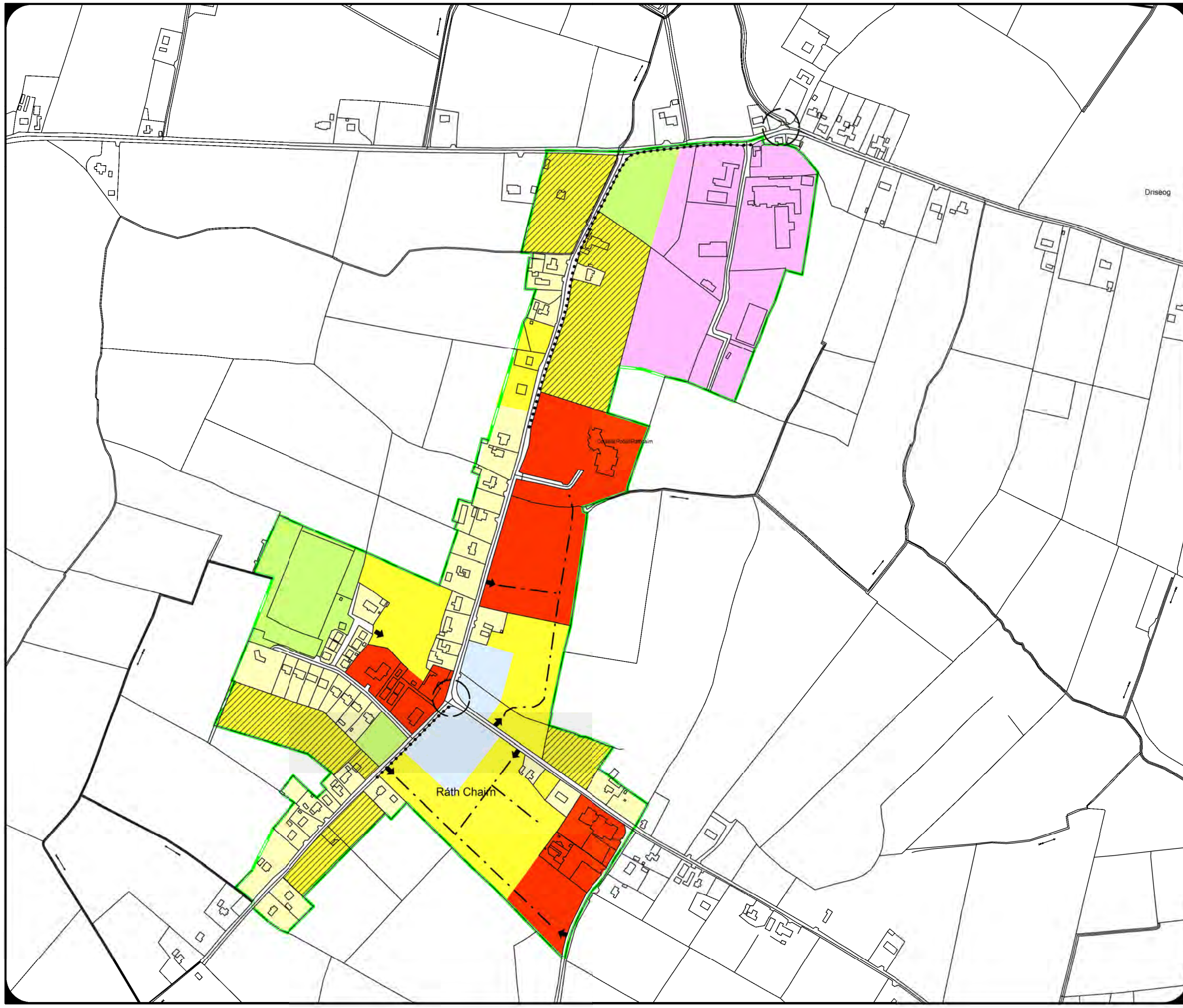
Scale -
Not to scale
Reference Only:
O:\Mapdata\Planning\Forward_Planning\Development_Plans\County Development Plan Adopted_All Variations to 2016



**County Development Plan
2013-2019**

RATHCAIRN

Land Use Zoning Objectives Map



LAND USE ZONING OBJECTIVES

- A1** To protect and enhance the amenity of developed residential communities.
- A2** To provide for new residential communities with ancillary community facilities, neighbourhood facilities and employment uses as considered appropriate for the status of the centre in the Settlement Hierarchy.
- B1** To protect, provide for and / or improve town and village centre facilities and uses.
- E2** To provide for the creation of enterprise and facilitate opportunities for employment through industrial, manufacturing, distribution, warehousing and other general employment/enterprise uses in a good quality physical environment.
- F1** To provide for and improve open spaces for active and passive recreational amenities.
- G1** To provide for necessary community, social and educational facilities.

SPECIFIC OBJECTIVES

- Access Points
- New Link Road
- Provision of footpaths
- Environmental Improvements/Junction Improvement
- Development Area Boundary
- Residential Phase II (Post 2019)

Note: Details shown on this map is for information purposes only. Further details on any item should be clarified with Meath County Council. This map has been produced by Meath County Council with available Local Authority and Ordnance Survey base data.
© Ordnance Survey Ireland & Government of Ireland, Meath 2016/31/CCMA
NOTE - UNAUTHORISED REPRODUCTION OF THIS MAP INFRINGES STATE COPYRIGHT.

Contact:
Planning Department
Meath County Council
Blvinda House
Dublin Road
Navan, Co. Meath
C15 Y291

Tel: (046) 9097000
Fax: (046) 9097001
e-mail: planning@meathcoco.ie
web: <http://countydevelopmentplan.meath.ie>

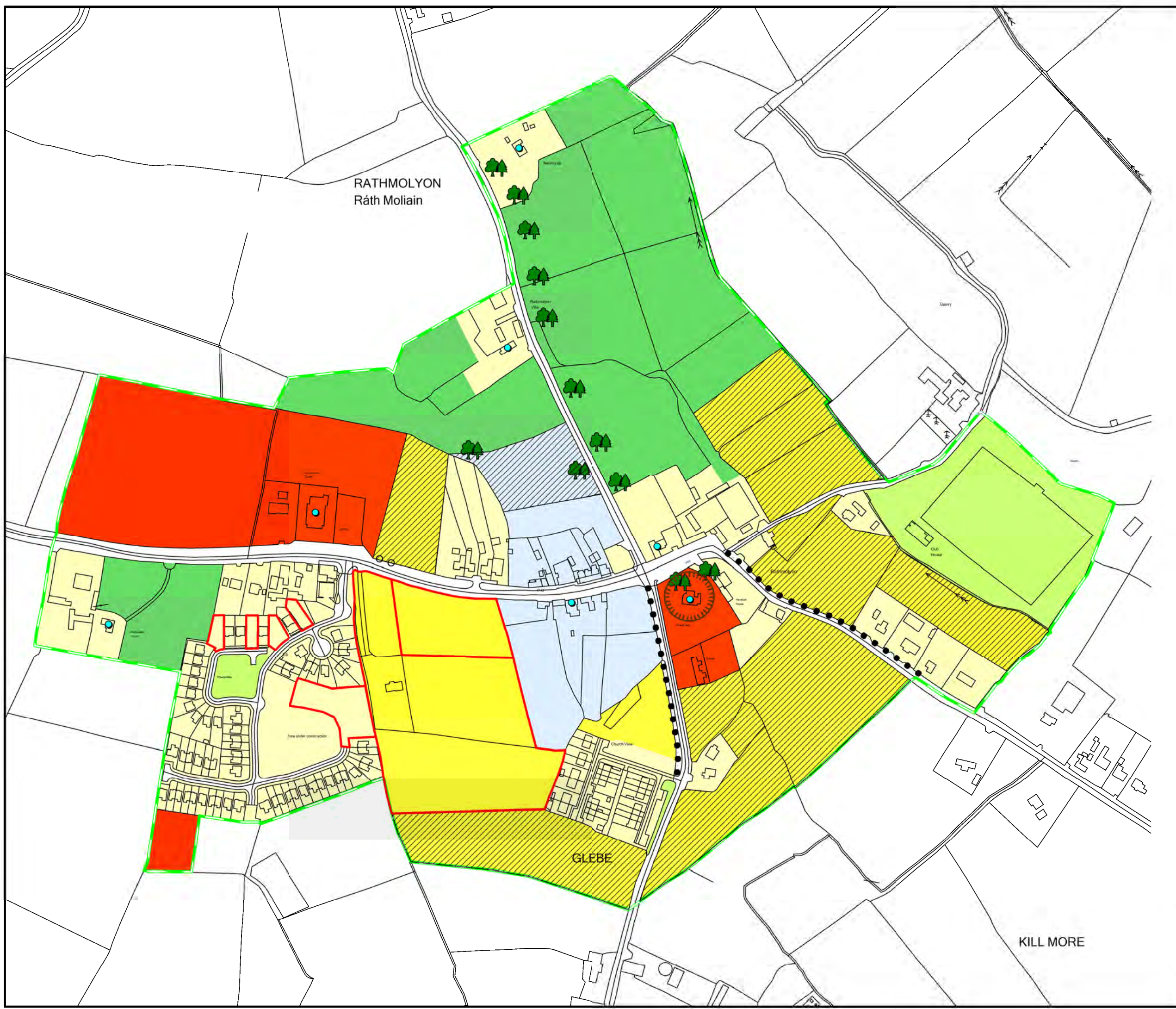
Scale -
Not to scale

Reference Only:
© Mapdata/Planning/Forward_Planning/
Development_Plans/
County Development Plan Adopted_All Variations to 2016.

County Development Plan
2013-2019

RATHMOLYON

Land Use Zoning Objectives Map



RATHMOLYON
Ráth Moliain

GLEBE

KILL MORE

LAND USE ZONING OBJECTIVES

- A1 To protect and enhance the amenity of developed residential communities.
- A2 To provide for new residential communities with ancillary community facilities, neighbourhood facilities and employment uses as considered appropriate for the status of the centre in the Settlement Hierarchy.
- B1 To protect, provide for and / or improve town and village centre facilities and uses.
- F1 To provide for and improve open spaces for active and passive recreational amenities.
- G1 To provide for necessary community, social and educational facilities.
- H1 To protect and improve areas of high amenity.

SPECIFIC OBJECTIVES

- Trees to be preserved
- Protected Structures
- Footpaths & Public Lighting (Proposed/Existing)
- Development Area Boundary
- Sites and Monuments
- Multiple Residential Development Granted Planning Permission
- Commercial/Residential Phase II (Post 2019)

Note: Details shown on this map is for information purposes only. Further details on any item should be clarified with Meath County Council. This map has been produced by Meath County Council with available Local Authority and Ordnance Survey base data.
© Ordnance Survey Ireland & Government of Ireland, Meath 2016/31/CCMA
NOTE - UNAUTHORISED REPRODUCTION OF THIS MAP INFRINGES STATE COPYRIGHT

Contact:
Planning Department
Meath County Council
Buvinda House
Dublin Road
Navan, Co. Meath
C15 Y291
Tel: (046) 9097000
Fax: (046) 9097001
e-mail: planning@meathcoco.ie
web: <http://countydevelopmentplan.meath.ie>

Scale -
Not to scale

Reference Only:
O:\Mapdata\Planning\Forward_Planning\Development_Plans\County Development Plan Adopted_All Variations to 2016

County Development Plan
2013-2019

RATOATH

Land Use Zoning Objectives Map

LAND USE ZONING OBJECTIVES

- A1  To protect and enhance the amenity of developed residential communities.
- A2  To provide for new residential communities with ancillary community facilities, neighbourhood facilities and employment uses as considered appropriate for the status of the centre in the Settlement Hierarchy.
- B1  To protect, provide for and / or improve town and village centre facilities and uses.
- D1  To provide for appropriate and sustainable visitor and tourist facilities and associated uses.
- E2  To provide for the creation of enterprise and facilitate opportunities for employment through industrial, manufacturing, distribution, warehousing and other general employment/enterprise uses in a good quality physical environment.
- F1  To provide for and improve open spaces for active and passive recreational amenities.
- G1  To provide for necessary community, social and educational facilities.

SPECIFIC OBJECTIVES

-  Access Points
-  Trees to be preserved
-  Protected Structures
-  Pedestrian Walkways
-  Development Area Boundary
-  Extent of Framework Plan Objectives
-  Areas of Archaeological interest
-  Residential Phase II (Post 2019)
-  Interface with Flood Risk Zones A & B
-  Multiple Residential Development Granted Planning Permission.

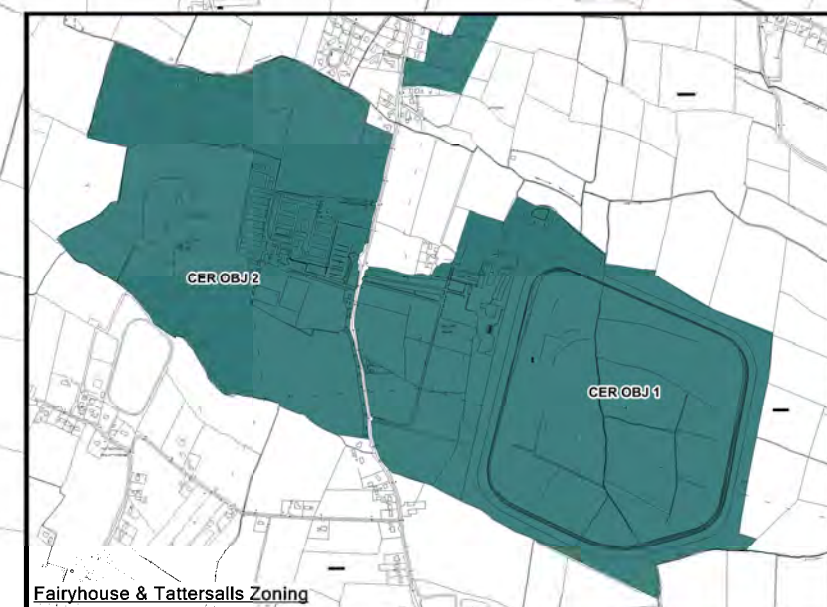
Note: Details shown on this map is for information purposes only. Further details on any item should be clarified with Meath County Council. This map has been produced by Meath County Council with available Local Authority and Ordnance Survey base data.
© Ordnance Survey Ireland & Government of Ireland, Meath 2016/31/CCMA
NOTE - UNAUTHORISED REPRODUCTION OF THIS MAP INFRINGES STATE COPYRIGHT.

Contact:
Planning Department
Meath County Council
Buvirda House
Dublin Road
Navan, Co. Meath
C15 Y291

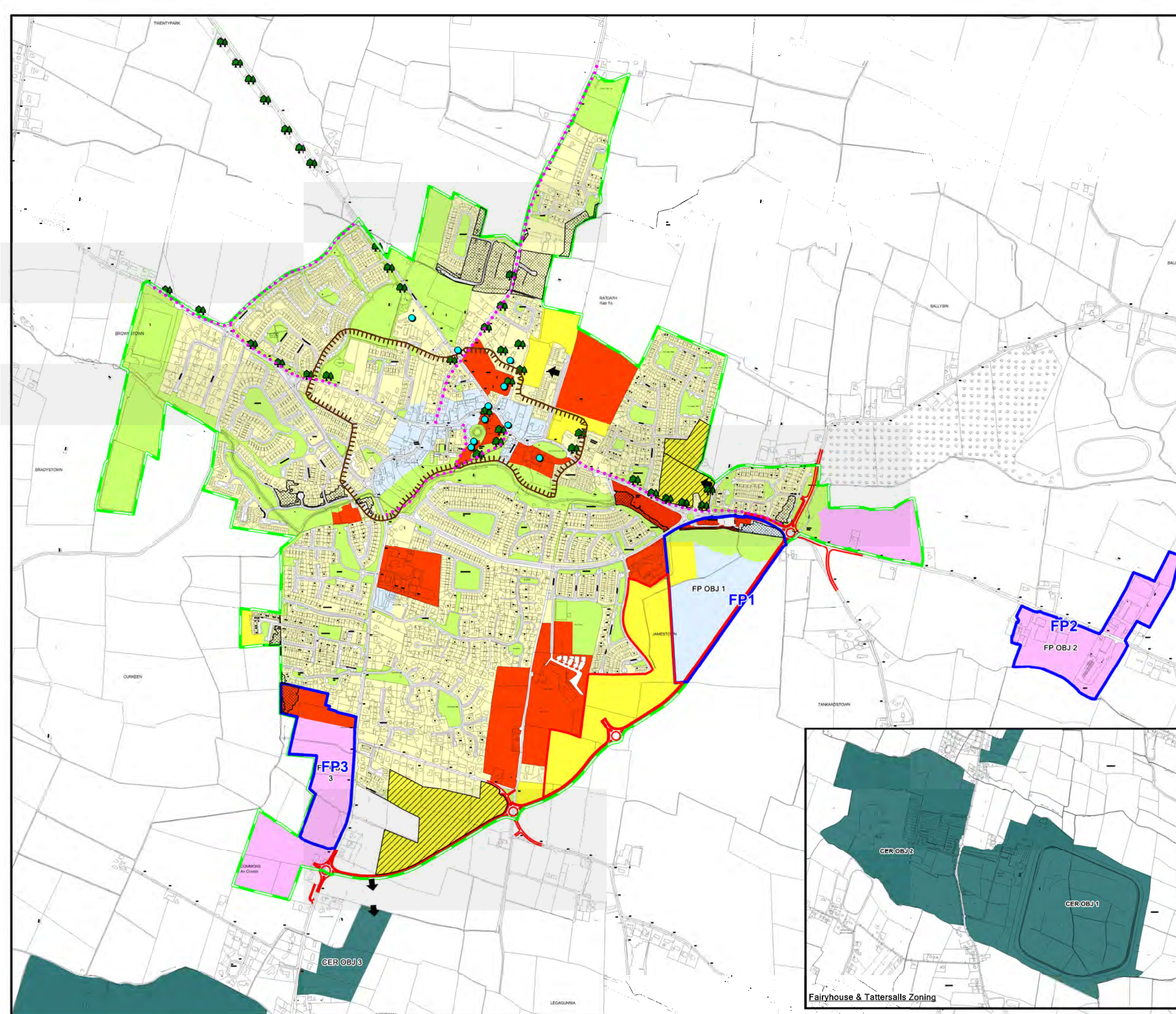
Tel: (046) 9097000
Fax: (046) 9097001
e-mail: planning@meathcoco.ie
web: <http://countydevelopmentplan.meath.ie>

Scale:
Not to scale









Reference Only:
O:\Mapdata\Planning\Forward_Planning\Development_Plans\County Development Plan Adopted_All Variations to 2016














Fairhouse & Tattersalls Zoning



LAND USE ZONING OBJECTIVES

- A1  To protect and enhance the amenity of developed residential communities.
- A2  To provide for new residential communities with ancillary community facilities, neighbourhood facilities and employment uses as considered appropriate for the status of the centre in the Settlement Hierarchy.
- B1  To protect, provide for and / or improve town and village centre facilities and uses.
- D1  To provide for appropriate and sustainable visitor and tourist facilities and associated uses.
- E2  To provide for the creation of enterprise and facilitate opportunities for employment through industrial, manufacturing, distribution, warehousing and other general employment/enterprise uses in a good quality physical environment.
- F1  To provide for and improve open spaces for active and passive recreational amenities.
- G1  To provide for necessary community, social and educational facilities.
- H1  To protect and improve areas of high amenity.

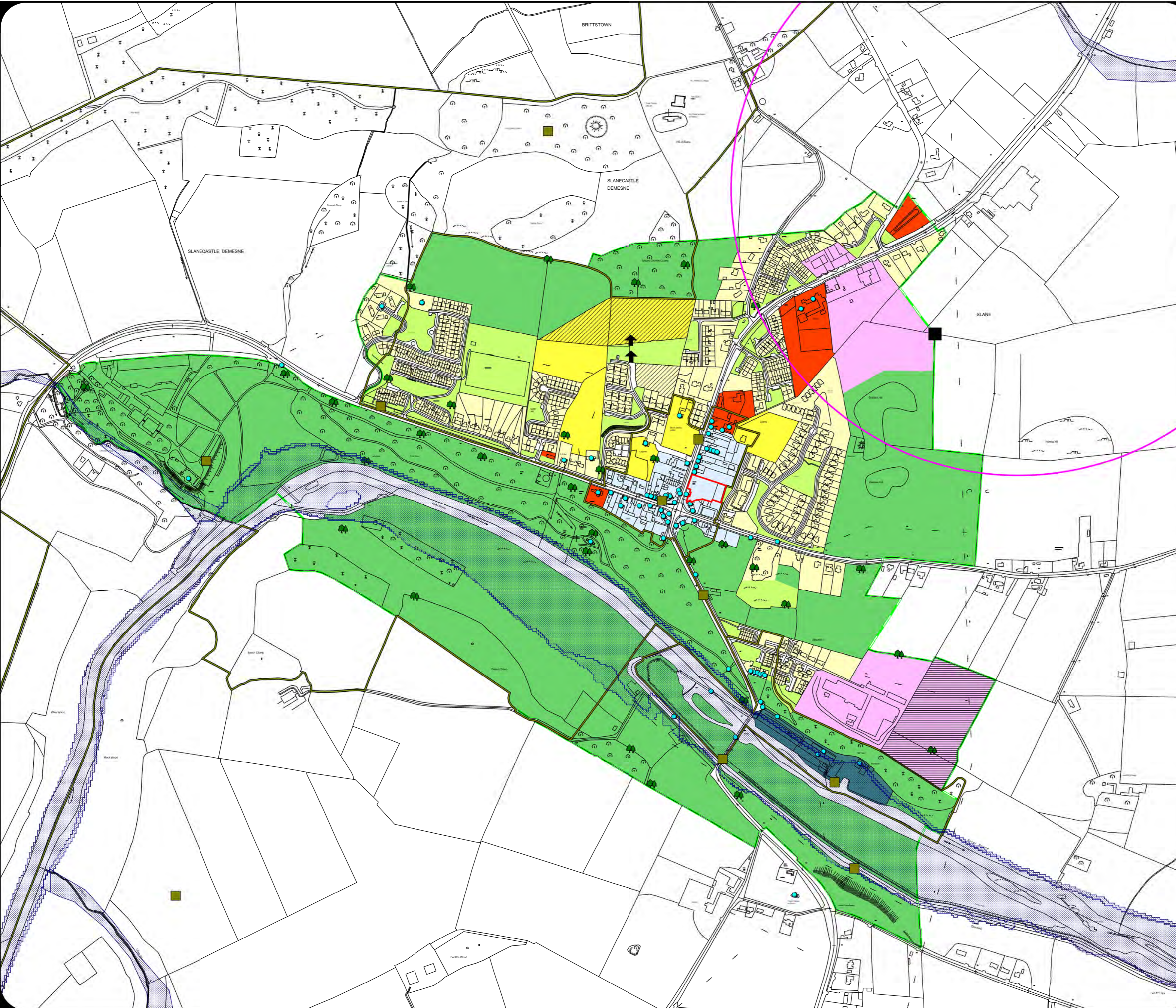
SPECIFIC OBJECTIVES

-  Access Points
-  Trees to be preserved
-  Protected Structures
-  Development Area Boundary
-  Architectural Conservation Area
-  Views and prospects
-  Sites and Monuments
-  Residential Phase II (Post 2019)
-  Phase II Enterprise Lands
-  Flood Zones A & B
-  Multiple Residential Development Granted Planning Permission
-  Grassland Fertilizer Ltd. Seveso Consultation Zone
-  To Develop Leisure, Community and Social Facilities in Conjunction with Enterprise/Employment Zoned Lands within this Location








Note: Details shown on this map is for information purposes only. Further details on any item should be clarified with Meath County Council. This map has been produced by Meath County Council with available Local Authority and Ordnance Survey base data.
© Ordnance Survey Ireland & Government of Ireland, Meath 2016/31/CCMA
NOTE - UNAUTHORISED REPRODUCTION OF THIS MAP INFRINGES STATE COPYRIGHT.

Contact:
Planning Department
Meath County Council
Buvinda House,
Dublin Road,
Navan,
Co. Meath
C15 Y291
Tel: (046) 9097000
Fax: (046) 9097001
e-mail: planning@meathcoco.ie
web: <http://countydevelopmentplan.meath.ie>

Scale -
Not to scale:
Reference Only:
O:\Mapdata\Planning\Forward_Planning\Development_Plans\County Development Plan Adopted_All Variations to 2016



LAND USE ZONING OBJECTIVES

- A1  To protect and enhance the amenity of developed residential communities.
- A2  To provide for new residential communities with ancillary community facilities, neighbourhood facilities and employment uses as considered appropriate for the status of the centre in the Settlement Hierarchy
- B1  To protect, provide for and / or improve town and village centre facilities and uses
- E2  To provide for the creation of enterprise and facilitate opportunities for employment through industrial, manufacturing, distribution, warehousing and other general employment/enterprise uses in a good quality physical environment.
- E3  To provide for the creation of enterprise and facilitate opportunities for employment through industrial, manufacturing, distribution, warehousing and other general employment/enterprise uses in a good quality physical environment. To facilitate logistics, warehousing, distribution and supply chain management inclusive of related industry facilities which require good access to the major road network.
- F1  To provide for and improve open spaces for active and passive recreational amenities
- G1  To provide for necessary community, social and educational facilities.

SPECIFIC OBJECTIVES

-  Access Points
-  Protected Structures
-  Amenity Walkways (Proposed)
-  Development Area Boundary
-  Sites and Monuments
-  Major Distributor Roads (Indicative Only)
-  Residential Phase II (Post 2019)
-  Flood Zones A & B
-  Multiple Residential Development Granted Planning Permission
-  Masterplan Boundary

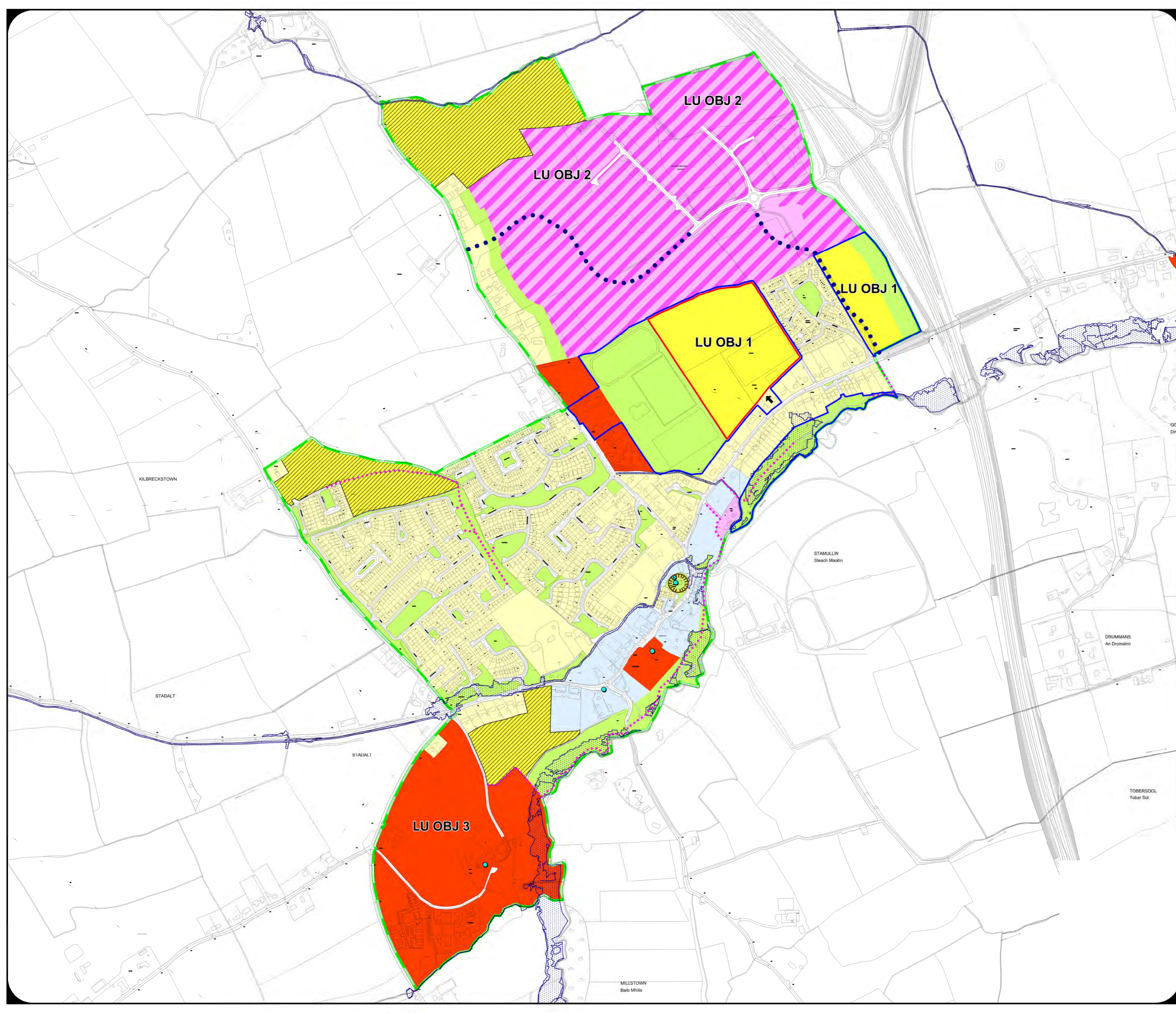
Note: Details shown on this map is for information purposes only. Further details on any item should be clarified with Meath County Council.
This map has been produced by Meath County Council with available Local Authority and Ordnance Survey base data.
© Ordnance Survey Ireland & Government of Ireland, Meath 2016/31/CCMA
NOTE - UNAUTHORISED REPRODUCTION OF THIS MAP INFRINGES STATE COPYRIGHT.

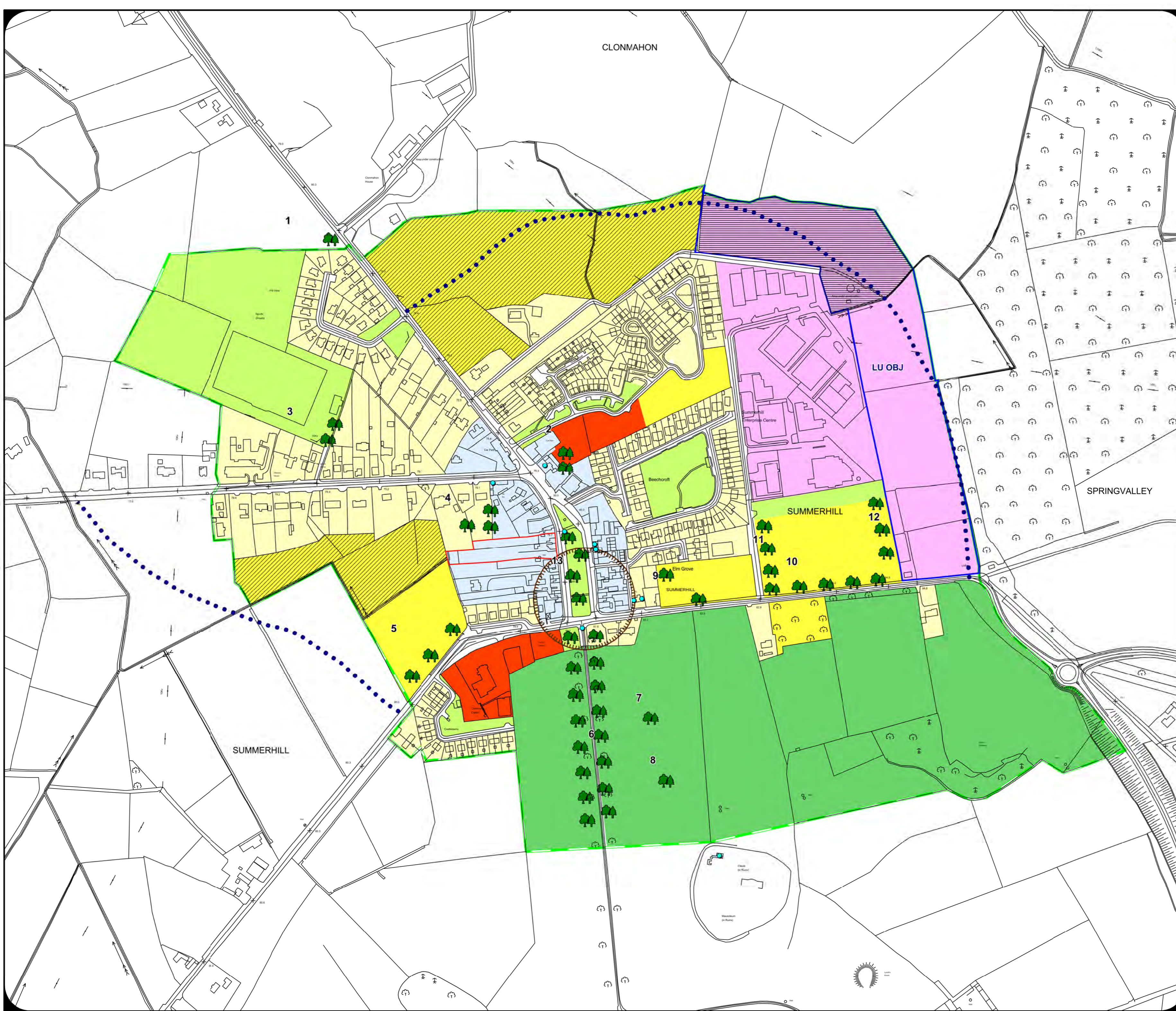
Contact:
Planning Department
Meath County Council
Buvinda House,
Dublin Road,
Navan,
Co. Meath
C15 Y291

Tel: (046) 9097000
Fax: (046) 9097001
e-mail: planning@meathcoco.ie
web: <http://countydevelopmentplan.meath.ie>


Scale -
Not to scale

Reference Only:
C:\Mapdata\Planning\Forward_Planning\Development_Plans\County Development Plan Adopted_All Variations to 2016





LAND USE ZONING OBJECTIVES

- A1  To protect and enhance the amenity of developed residential communities.
- A2  To provide for new residential communities with ancillary community facilities, neighbourhood facilities and employment uses as considered appropriate for the status of the centre in the Settlement Hierarchy.
- B1  To protect, provide for and / or improve town and village centre facilities and uses.
- E2  To provide for the creation of enterprise and facilitate opportunities for employment through industrial, manufacturing, distribution, warehousing and other general employment/enterprise uses in a good quality physical environment.
- F1  To provide for and improve open spaces for active and passive recreational amenities.
- G1  To provide for necessary community, social and educational facilities.
- H1  To protect and improve areas of high amenity.

SPECIFIC OBJECTIVES

-  Trees to be preserved (1 - 13)
-  Protected Structures
-  Development Area Boundary
-  Sites and Monuments
-  Major Distributor Roads (Indicative only)
-  Multiple Residential Development Granted Planning Permission
-  Residential Phase II (Post 2019)
-  Phase II Enterprise Lands
-  LU OBJ Objective

Note: Details shown on this map is for information purposes only. Further details on any item should be clarified with Meath County Council. This map has been produced by Meath County Council with available Local Authority and Ordnance Survey base data.
© Ordnance Survey Ireland & Government of Ireland, Meath 2016/31/CCMA
NOTE - UNAUTHORISED REPRODUCTION OF THIS MAP INFRINGES STATE COPYRIGHT.

Contact:
Planning Department
Meath County Council
Buvinda House,
Dublin Road,
Navan,
Co. Meath
C15 Y291
Tel: (046) 9097000
Fax: (046) 9097001
e-mail: planning@meathcoco.ie
web: <http://countydevelopmentplan.meath.ie>

Scale -
Not to scale
Reference Only:
O:\Mapdata\Planning\Forward_Planning\
Development_Plans\
County Development Plan Adopted_All Variations to 2016